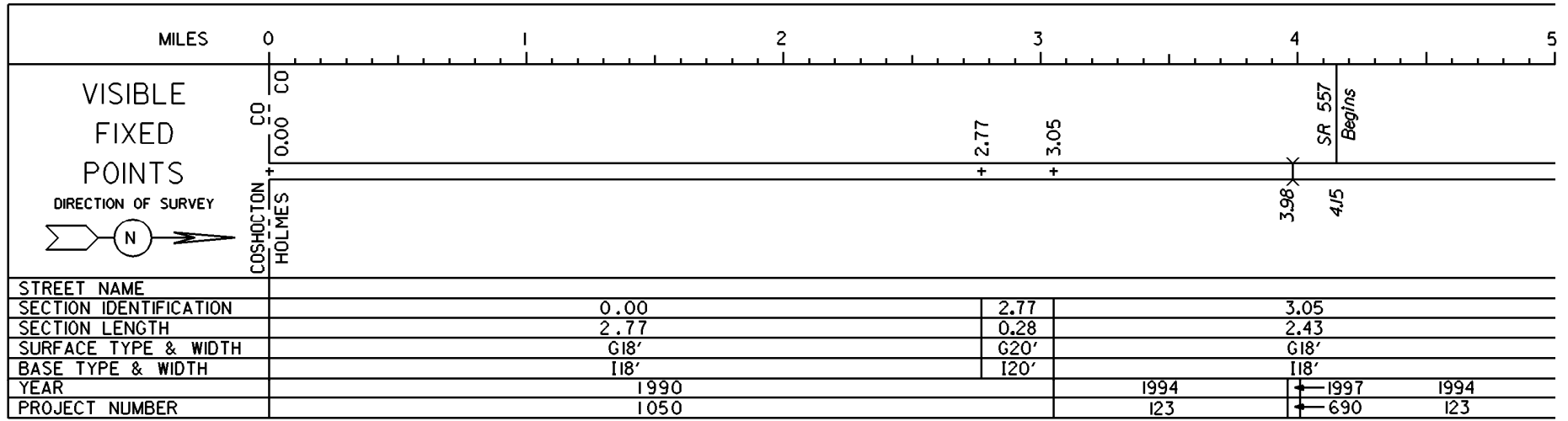



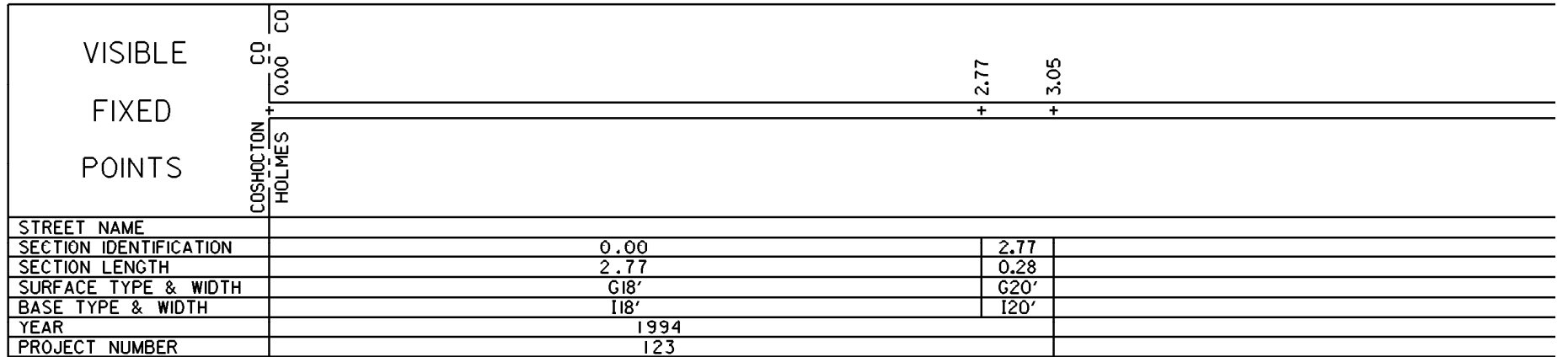
STATE OF OHIO - DEPARTMENT OF TRANSPORTATION

STATE ROUTE SECTIONS ON CONTINUOUS MILEAGE STATIONING

DISTRICT 11  
 COUNTY HOLMES  
 ROUTE SR 643



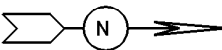

PERPETUATION




STATE OF OHIO - DEPARTMENT OF TRANSPORTATION


STATE ROUTE SECTIONS ON CONTINUOUS MILEAGE STATIONING

DISTRICT 11  
 COUNTY HOLMES  
 ROUTE SR 643

MILES	5.00	5.20	5.40	5.60	5.80	6.00
VISIBLE FIXED POINTS  DIRECTION OF SURVEY 				SR 93 5.48 SR 93	5.48 = 2.40 on SR 93.	
STREET NAME						
SECTION IDENTIFICATION		3.05				
SECTION LENGTH		2.43				
SURFACE TYPE & WIDTH		G18'				
BASE TYPE & WIDTH		118'				
YEAR		1994				
PROJECT NUMBER		123				

PERPETUATION

VISIBLE  FIXED  POINTS						
STREET NAME						
SECTION IDENTIFICATION						
SECTION LENGTH						
SURFACE TYPE & WIDTH						
BASE TYPE & WIDTH						
YEAR						
PROJECT NUMBER						

VISIBLE  FIXED  POINTS						
STREET NAME						
SECTION IDENTIFICATION						
SECTION LENGTH						
SURFACE TYPE & WIDTH						
BASE TYPE & WIDTH						
YEAR						
PROJECT NUMBER						