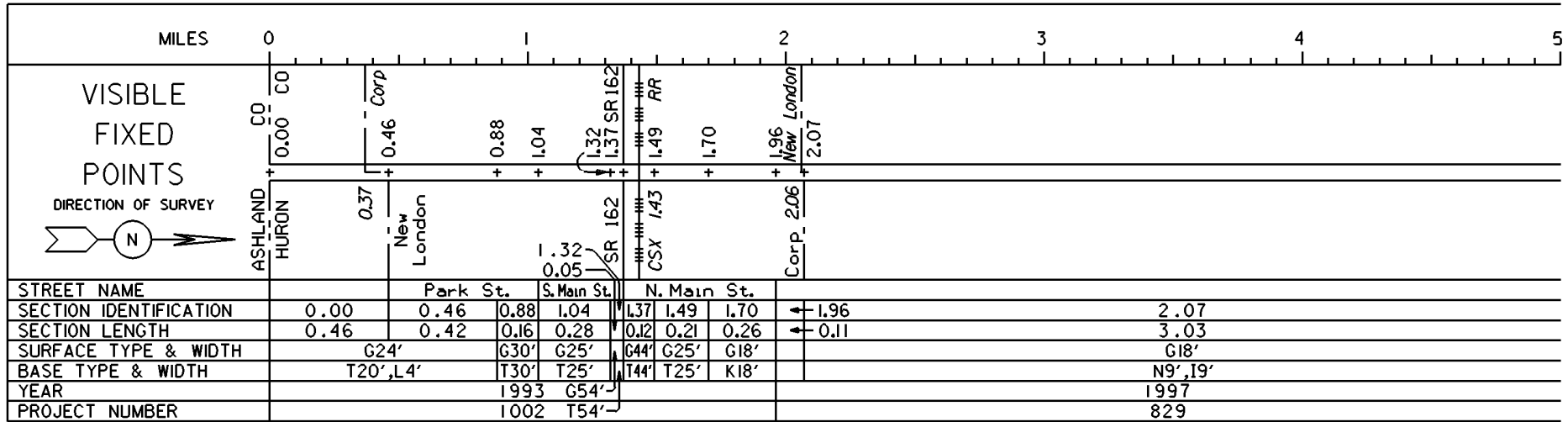



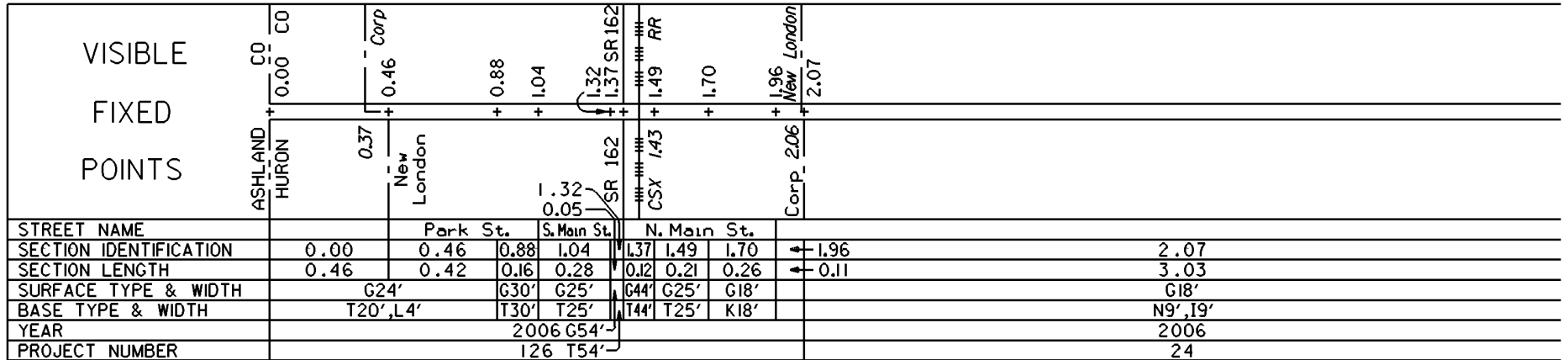
STATE OF OHIO - DEPARTMENT OF TRANSPORTATION

STATE ROUTE SECTIONS ON CONTINUOUS MILEAGE STATIONING

DISTRICT 3  
 COUNTY HURON  
 ROUTE SR 60




PERPETUATION


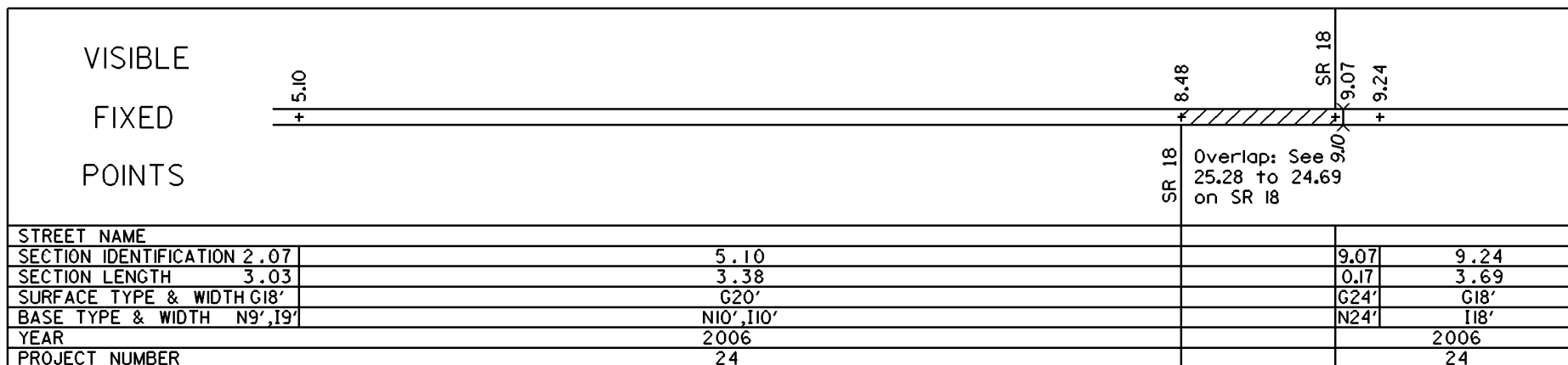


STATE OF OHIO - DEPARTMENT OF TRANSPORTATION  
STATE ROUTE SECTIONS ON CONTINUOUS MILEAGE STATIONING

DISTRICT 3  
COUNTY HURON  
ROUTE SR 60




PERPETUATION



STATE OF OHIO - DEPARTMENT OF TRANSPORTATION  
STATE ROUTE SECTIONS ON CONTINUOUS MILEAGE STATIONING

DISTRICT 3  
COUNTY HURON  
ROUTE SR 60

MILES	10	11	12	13	14	15
VISIBLE FIXED POINTS			12.63 X			
DIRECTION OF SURVEY						
STREET NAME			River St.		River St.	
SECTION IDENTIFICATION	9.24		12.93		13.57	
SECTION LENGTH	3.69		0.51		1.38	
SURFACE TYPE & WIDTH	G18'		G20'		G20'	
BASE TYPE & WIDTH	118'		120'		118', L2'	
YEAR	1997				1997	
PROJECT NUMBER	829				496	

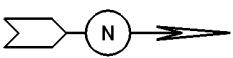
PERPETUATION

VISIBLE FIXED POINTS			12.63 X			
STREET NAME			River St.			
SECTION IDENTIFICATION	9.24		12.93			
SECTION LENGTH	3.69		0.51			
SURFACE TYPE & WIDTH	G18'		G20'			
BASE TYPE & WIDTH	118'		120'			
YEAR	2006		1997			
PROJECT NUMBER	24		496			


VISIBLE FIXED POINTS						
STREET NAME						
SECTION IDENTIFICATION						
SECTION LENGTH						
SURFACE TYPE & WIDTH						
BASE TYPE & WIDTH						
YEAR						
PROJECT NUMBER						


STATE OF OHIO - DEPARTMENT OF TRANSPORTATION  
STATE ROUTE SECTIONS ON CONTINUOUS MILEAGE STATIONING

DISTRICT 3  
COUNTY HURON  
ROUTE SR 60

MILES	15.00	15.20	15.40	15.60	15.80	16.00
VISIBLE FIXED POINTS		+ 15.26				+ 15.96
DIRECTION OF SURVEY						
						
STREET NAME						
SECTION IDENTIFICATION	13.88			15.26		
SECTION LENGTH	1.38			0.70		
SURFACE TYPE & WIDTH	G20'			G20'		
BASE TYPE & WIDTH	118',L2'			118',L2'		
YEAR	1997			1989		
PROJECT NUMBER	496			470		

PERPETUATION

VISIBLE FIXED POINTS		+ 15.26				+ 15.96
DIRECTION OF SURVEY						
						
STREET NAME						
SECTION IDENTIFICATION				15.26		
SECTION LENGTH				0.70		
SURFACE TYPE & WIDTH				G20'		
BASE TYPE & WIDTH				118',L2'		
YEAR				1997		
PROJECT NUMBER				496		

VISIBLE FIXED POINTS						
DIRECTION OF SURVEY						
						
STREET NAME						
SECTION IDENTIFICATION						
SECTION LENGTH						
SURFACE TYPE & WIDTH						
BASE TYPE & WIDTH						
YEAR						
PROJECT NUMBER						