


STATE OF OHIO - DEPARTMENT OF TRANSPORTATION
STATE ROUTE SECTIONS ON CONTINUOUS MILEAGE STATIONING

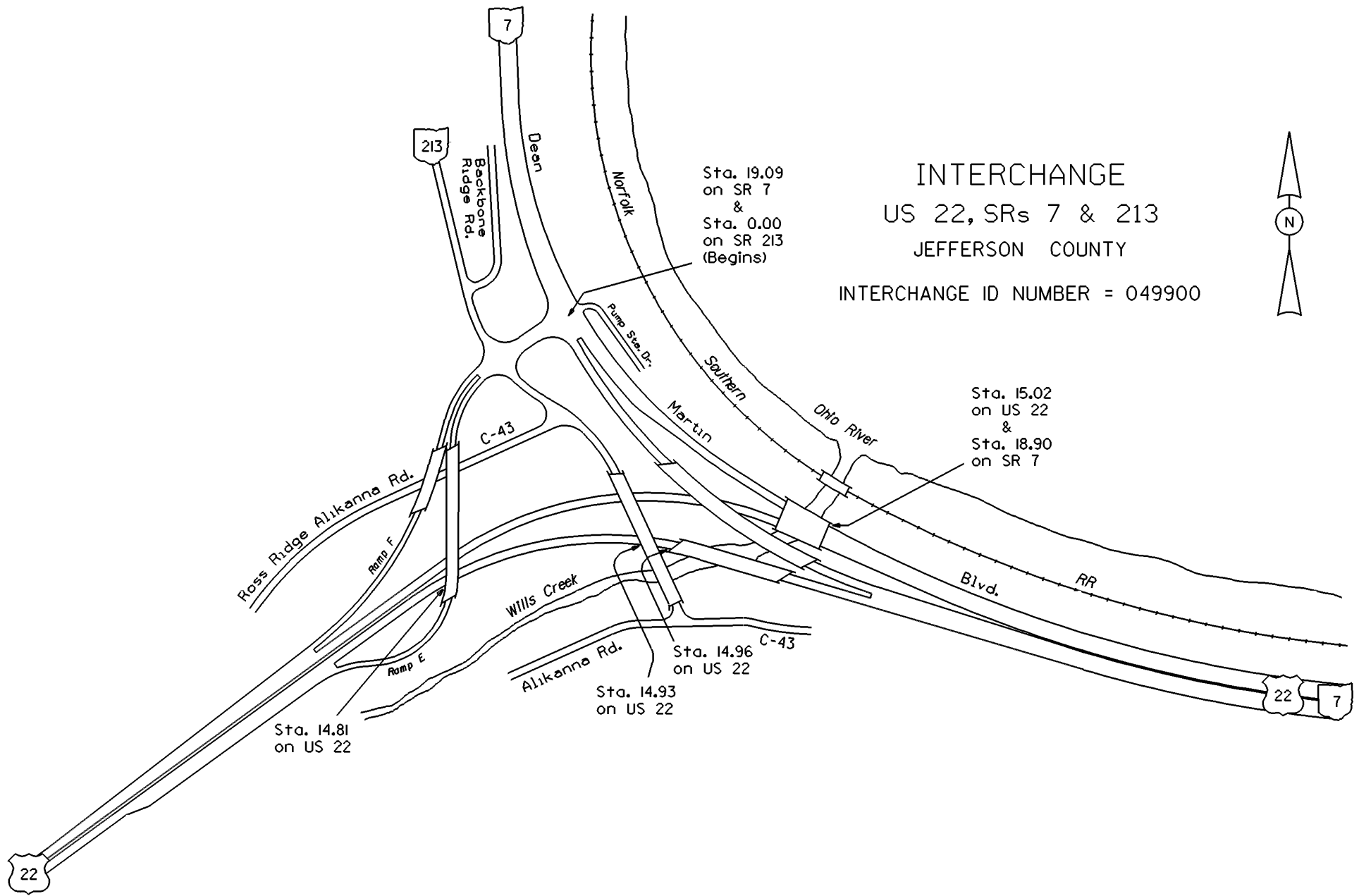
DISTRICT 11
COUNTY JEFFERSON
ROUTE SR 213

| | | | | | | | |
|----------------------------|--|-------------------------------|--------|---|------|--------|--------|
| MILES | | 0 | 1 | 2 | 3 | 4 | 5 |
| VISIBLE FIXED POINTS | DIRECTION OF SURVEY  | 0.00 = 19.09 on SR 7. | | | | | |
| | | 0.00 SR 7 + 0.04 + 0.12 | + 0.84 | | | + 4.64 | + 4.92 |
| STREET NAME | | 0.00 | | | | | |
| SECTION IDENTIFICATION | | | | | 0.84 | 4.64 | 4.92 |
| SECTION LENGTH | | 0.04 | 0.12 | | 3.80 | 0.28 | 1.46 |
| SURFACE TYPE & WIDTH | | D24' | G24' | | G20' | G20' | G20' |
| BASE TYPE & WIDTH | | D48' | L24' | | I20' | K20' | I20' |
| YEAR | | 1990 | | | 1991 | | |
| PROJECT NUMBER | | 602 | | | 225 | | |

PERPETUATION

| | | | | | | | | |
|----------------------------|--|--------|------|--------|------|------|--------|--------|
| VISIBLE FIXED POINTS | | 0.12 | | 0.84 | | | 4.64 | 4.92 |
| | | + 0.12 | | + 0.84 | | | + 4.64 | + 4.92 |
| STREET NAME | | | | | | | | |
| SECTION IDENTIFICATION | | | | | 0.84 | 4.64 | 4.92 | |
| SECTION LENGTH | | | 0.12 | | 3.80 | 0.28 | 1.46 | |
| SURFACE TYPE & WIDTH | | | G24' | | G20' | G20' | G20' | |
| BASE TYPE & WIDTH | | | L24' | | I20' | K20' | I20' | |
| YEAR | | | | | 1999 | | | |
| PROJECT NUMBER | | | | | 8003 | | | |

| | | | | | | | |
|----------------------------|--|--|--|--|--|--|--|
| VISIBLE FIXED POINTS | | | | | | | |
| | | | | | | | |
| STREET NAME | | | | | | | |
| SECTION IDENTIFICATION | | | | | | | |
| SECTION LENGTH | | | | | | | |
| SURFACE TYPE & WIDTH | | | | | | | |
| BASE TYPE & WIDTH | | | | | | | |
| YEAR | | | | | | | |
| PROJECT NUMBER | | | | | | | |



INTERCHANGE
 US 22, SRs 7 & 213
 JEFFERSON COUNTY

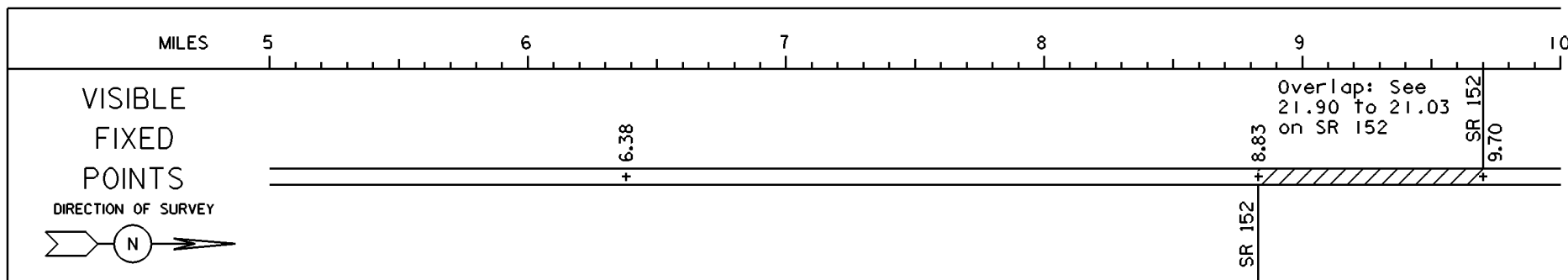
INTERCHANGE ID NUMBER = 049900



US 22 SHEET 3 OF 4
 US 22 SHEET 4 OF 4
 SR 7 SHEET 11 OF 15
 SR 7 SHEET 12 OF 15
 SR 213 SHEET 1 OF 4


STATE OF OHIO - DEPARTMENT OF TRANSPORTATION
STATE ROUTE SECTIONS ON CONTINUOUS MILEAGE STATIONING

DISTRICT 11
COUNTY JEFFERSON
ROUTE SR 213




| | | | | |
|------------------------|------|------|--|------|
| STREET NAME | | | | |
| SECTION IDENTIFICATION | 4.92 | 6.38 | | 9.70 |
| SECTION LENGTH | 1.46 | 2.45 | | 2.63 |
| SURFACE TYPE & WIDTH | G20' | G20' | | G18' |
| BASE TYPE & WIDTH | I20' | K20' | | I18' |
| YEAR | | 1991 | | 1992 |
| PROJECT NUMBER | | 225 | | 405 |

PERPETUATION



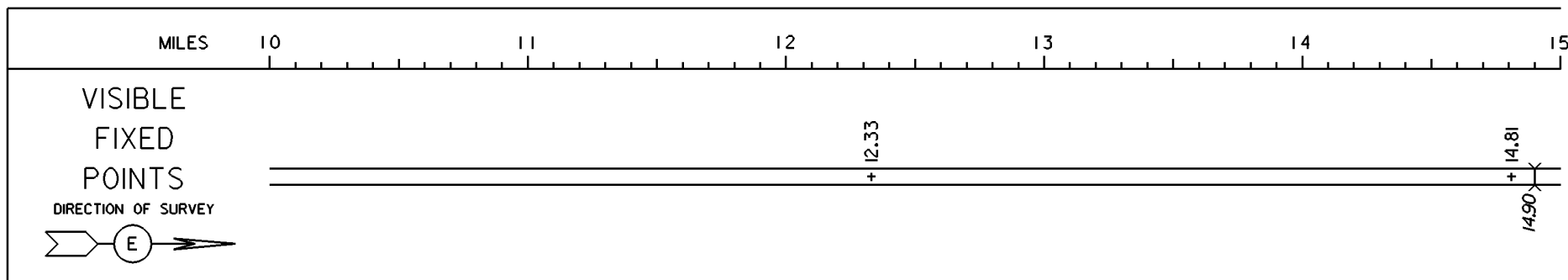
| | | | | |
|------------------------|------|------|--|------|
| STREET NAME | | | | |
| SECTION IDENTIFICATION | 4.92 | 6.38 | | 9.70 |
| SECTION LENGTH | 1.46 | 2.45 | | 2.63 |
| SURFACE TYPE & WIDTH | G20' | G20' | | G18' |
| BASE TYPE & WIDTH | I20' | K20' | | I18' |
| YEAR | | 1999 | | 2002 |
| PROJECT NUMBER | | 8003 | | 501 |



| | | | | |
|------------------------|--|--|--|--|
| STREET NAME | | | | |
| SECTION IDENTIFICATION | | | | |
| SECTION LENGTH | | | | |
| SURFACE TYPE & WIDTH | | | | |
| BASE TYPE & WIDTH | | | | |
| YEAR | | | | |
| PROJECT NUMBER | | | | |

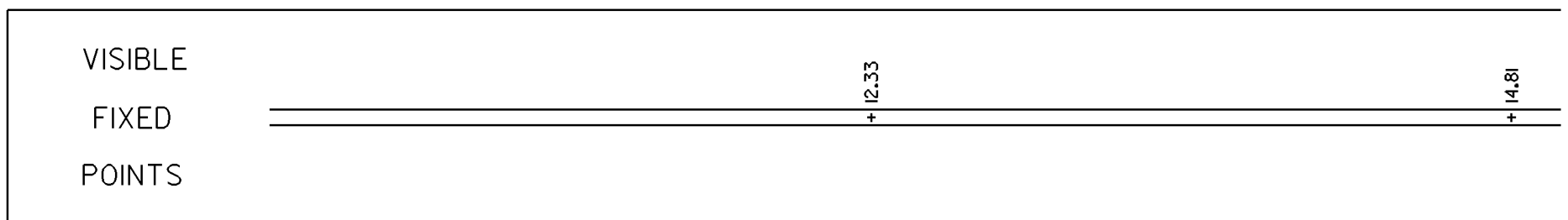
STATE OF OHIO - DEPARTMENT OF TRANSPORTATION
STATE ROUTE SECTIONS ON CONTINUOUS MILEAGE STATIONING

DISTRICT 11
COUNTY JEFFERSON
ROUTE SR 213




| | | | | |
|------------------------|------|------|----------|-------|
| STREET NAME | | | | |
| SECTION IDENTIFICATION | 9.70 | | 12.33 | 14.81 |
| SECTION LENGTH | 2.63 | | 2.48 | 3.66 |
| SURFACE TYPE & WIDTH | G18' | | G18' | G20' |
| BASE TYPE & WIDTH | I18' | | K16',12' | I20' |
| YEAR | | 1992 | | 1994 |
| PROJECT NUMBER | | 405 | | 750 |

PERPETUATION



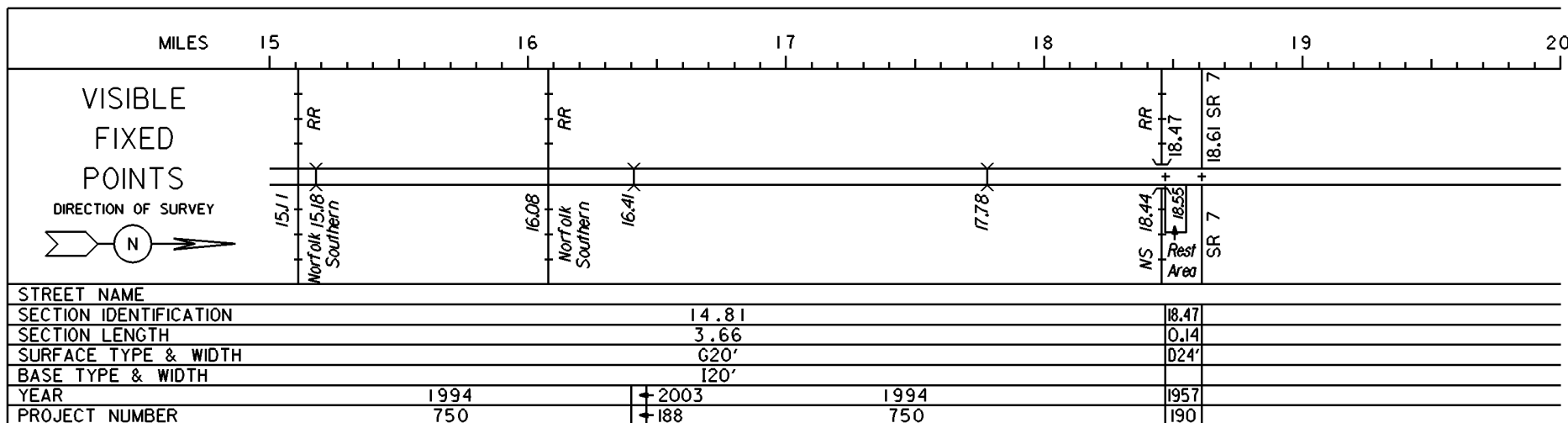
| | | | | |
|------------------------|------|------|----------|--|
| STREET NAME | | | | |
| SECTION IDENTIFICATION | 9.70 | | 12.33 | |
| SECTION LENGTH | 2.63 | | 2.48 | |
| SURFACE TYPE & WIDTH | G18' | | G18' | |
| BASE TYPE & WIDTH | I18' | | K16',12' | |
| YEAR | | 2002 | | |
| PROJECT NUMBER | | 501 | | |



| | | | | |
|------------------------|--|--|--|--|
| STREET NAME | | | | |
| SECTION IDENTIFICATION | | | | |
| SECTION LENGTH | | | | |
| SURFACE TYPE & WIDTH | | | | |
| BASE TYPE & WIDTH | | | | |
| YEAR | | | | |
| PROJECT NUMBER | | | | |

STATE OF OHIO - DEPARTMENT OF TRANSPORTATION
STATE ROUTE SECTIONS ON CONTINUOUS MILEAGE STATIONING

DISTRICT 11
COUNTY JEFFERSON
ROUTE SR 213



PERPETUATION

VISIBLE
FIXED
POINTS

STREET NAME
SECTION IDENTIFICATION
SECTION LENGTH
SURFACE TYPE & WIDTH
BASE TYPE & WIDTH
YEAR
PROJECT NUMBER

VISIBLE
FIXED
POINTS

STREET NAME
SECTION IDENTIFICATION
SECTION LENGTH
SURFACE TYPE & WIDTH
BASE TYPE & WIDTH
YEAR
PROJECT NUMBER