



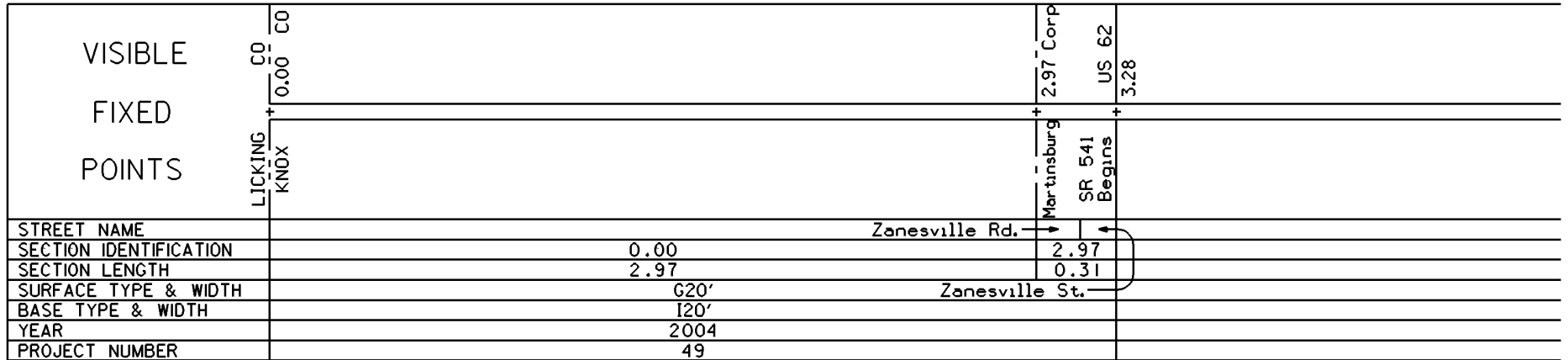
STATE OF OHIO - DEPARTMENT OF TRANSPORTATION

STATE ROUTE SECTIONS ON CONTINUOUS MILEAGE STATIONING

DISTRICT 5
 COUNTY KNOX
 ROUTE SR 586




PERPETUATION



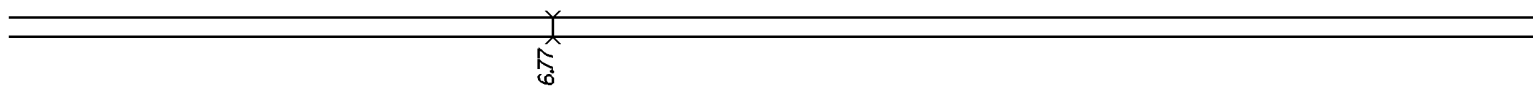
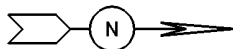
STATE OF OHIO - DEPARTMENT OF TRANSPORTATION
 STATE ROUTE SECTIONS ON CONTINUOUS MILEAGE STATIONING

DISTRICT 5
 COUNTY KNOX
 ROUTE SR 586



VISIBLE
 FIXED
 POINTS


DIRECTION OF SURVEY



STREET NAME	
SECTION IDENTIFICATION	3.47
SECTION LENGTH	9.45
SURFACE TYPE & WIDTH	G20'
BASE TYPE & WIDTH	120'
YEAR	2004
PROJECT NUMBER	49


PERPETUATION

VISIBLE
 FIXED
 POINTS



STREET NAME	
SECTION IDENTIFICATION	
SECTION LENGTH	
SURFACE TYPE & WIDTH	
BASE TYPE & WIDTH	
YEAR	
PROJECT NUMBER	

VISIBLE
 FIXED
 POINTS



STREET NAME	
SECTION IDENTIFICATION	
SECTION LENGTH	
SURFACE TYPE & WIDTH	
BASE TYPE & WIDTH	
YEAR	
PROJECT NUMBER	

STATE OF OHIO - DEPARTMENT OF TRANSPORTATION
STATE ROUTE SECTIONS ON CONTINUOUS MILEAGE STATIONING

DISTRICT 5
COUNTY KNOX
ROUTE SR 586

MILES	10	11	12	13	14	15
VISIBLE FIXED POINTS				12.92 Mt. Vernon	12.92 Corp	14.00 = 9.86 on SR 13.
DIRECTION OF SURVEY				12.92 Mt. Vernon	12.92 Corp	14.00
					SR 13	
					SR 13	
STREET NAME				Martinsburg Rd.		
SECTION IDENTIFICATION	3.47			12.92		
SECTION LENGTH	9.45			1.08		
SURFACE TYPE & WIDTH				G20'		
BASE TYPE & WIDTH				I20'		
YEAR	2004			2003		2004
PROJECT NUMBER	49			335		49

PERPETUATION

VISIBLE FIXED POINTS						
STREET NAME						
SECTION IDENTIFICATION						
SECTION LENGTH						
SURFACE TYPE & WIDTH						
BASE TYPE & WIDTH						
YEAR						
PROJECT NUMBER						

VISIBLE FIXED POINTS						
STREET NAME						
SECTION IDENTIFICATION						
SECTION LENGTH						
SURFACE TYPE & WIDTH						
BASE TYPE & WIDTH						
YEAR						
PROJECT NUMBER						