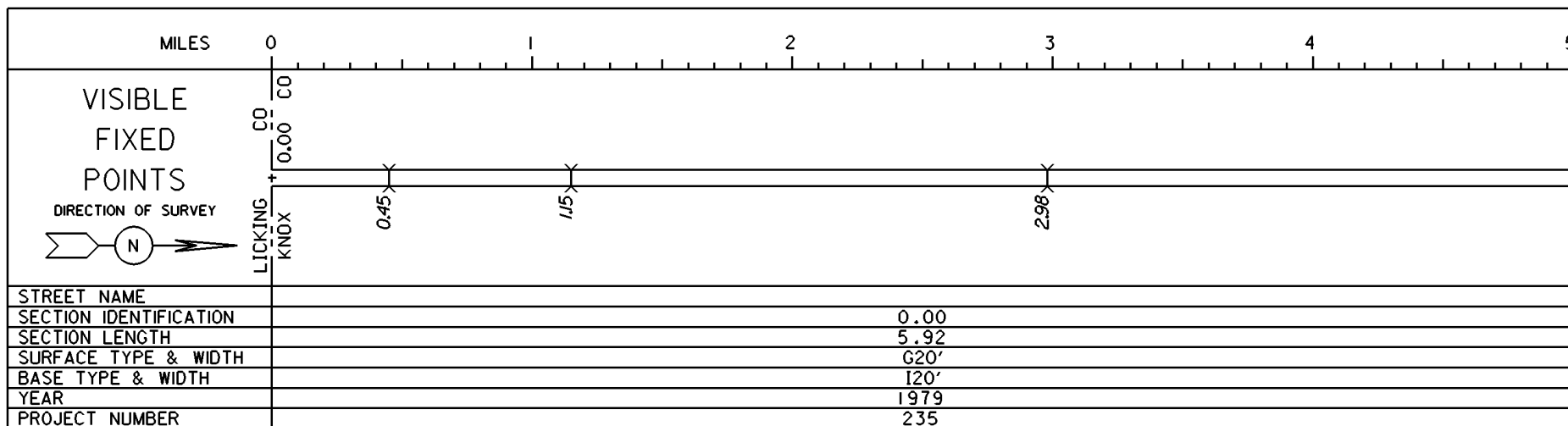
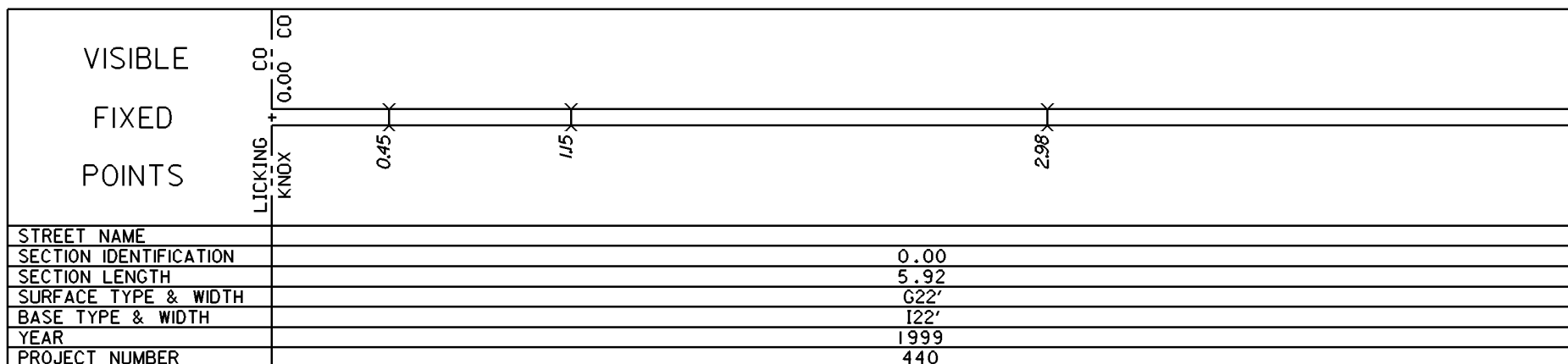
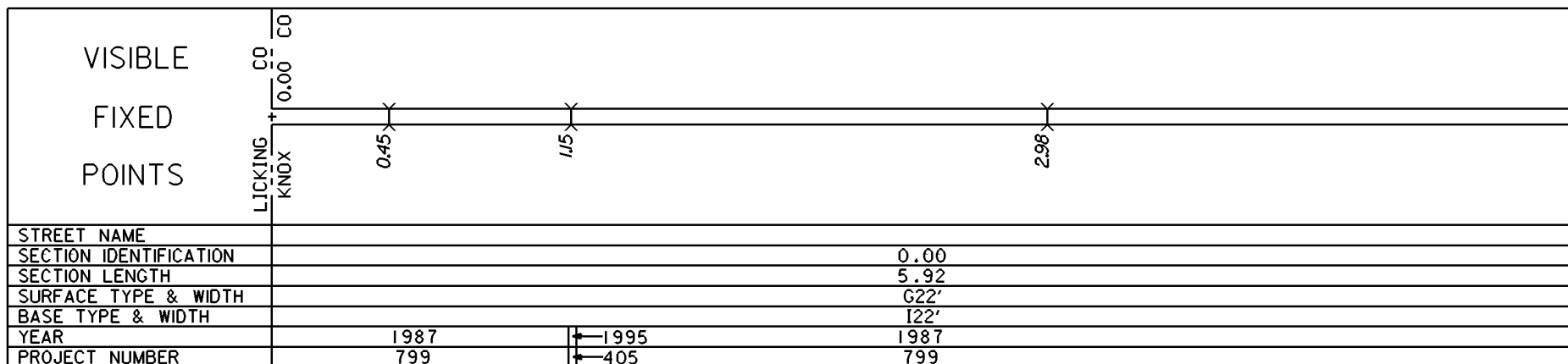


STATE OF OHIO - DEPARTMENT OF TRANSPORTATION
STATE ROUTE SECTIONS ON CONTINUOUS MILEAGE STATIONING

DISTRICT 5
COUNTY KNOX
ROUTE SR 661

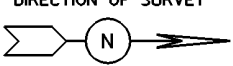


PERPETUATION



STATE OF OHIO - DEPARTMENT OF TRANSPORTATION
STATE ROUTE SECTIONS ON CONTINUOUS MILEAGE STATIONING

DISTRICT 5
COUNTY KNOX
ROUTE SR 661

| | | | | | | | |
|----------------------------|--|---|--------|------------|--------|--------|--------|
| MILES | | 5.00 | 5.50 | 6.00 | 6.50 | 7.00 | 7.50 |
| VISIBLE FIXED POINTS | | | + 5.92 | + 6.46 | + 6.86 | + 7.41 | + 8.30 |
| | | | | Mt. Vernon | 6.81 | RR | SR 13 |
| DIRECTION OF SURVEY | |  | | | | | |
| STREET NAME | | | | | | | |
| SECTION IDENTIFICATION | | 0.00 | 5.92 | 6.46 | 6.86 | | |
| SECTION LENGTH | | 5.92 | 0.54 | 0.40 | | | |
| SURFACE TYPE & WIDTH | | G20' | | G24' | | G24' | |
| BASE TYPE & WIDTH | | I20' | | L24' | | I24' | |
| YEAR | | | 1979 | | 1981 | | 1999 |
| PROJECT NUMBER | | | 235 | | 751 | | 440 |

PERPETUATION

| | | | | | | |
|----------------------------|--|------|--------|------------|--------|----|
| VISIBLE FIXED POINTS | | | + 5.92 | + 6.46 | + 6.86 | |
| | | | | Mt. Vernon | 6.81 | RR |
| STREET NAME | | | | | | |
| SECTION IDENTIFICATION | | 0.00 | 5.92 | 6.46 | | |
| SECTION LENGTH | | 5.92 | 0.54 | 0.40 | | |
| SURFACE TYPE & WIDTH | | G20' | | G24' | | |
| BASE TYPE & WIDTH | | I20' | | L24' | | |
| YEAR | | | 1987 | | | |
| PROJECT NUMBER | | | 799 | | | |

| | | | | | | |
|----------------------------|--|------|--------|------------|--------|----|
| VISIBLE FIXED POINTS | | | + 5.92 | + 6.46 | + 6.86 | |
| | | | | Mt. Vernon | 6.81 | RR |
| STREET NAME | | | | | | |
| SECTION IDENTIFICATION | | 0.00 | 5.92 | 6.46 | | |
| SECTION LENGTH | | 5.92 | 0.54 | 0.40 | | |
| SURFACE TYPE & WIDTH | | G20' | | G24' | | |
| BASE TYPE & WIDTH | | I20' | | L24' | | |
| YEAR | | | 1999 | | | |
| PROJECT NUMBER | | | 440 | | | |