
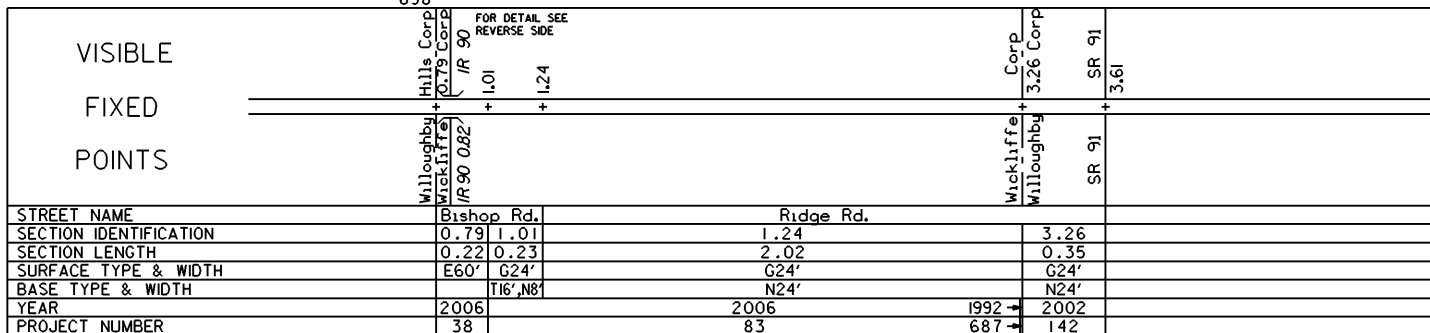
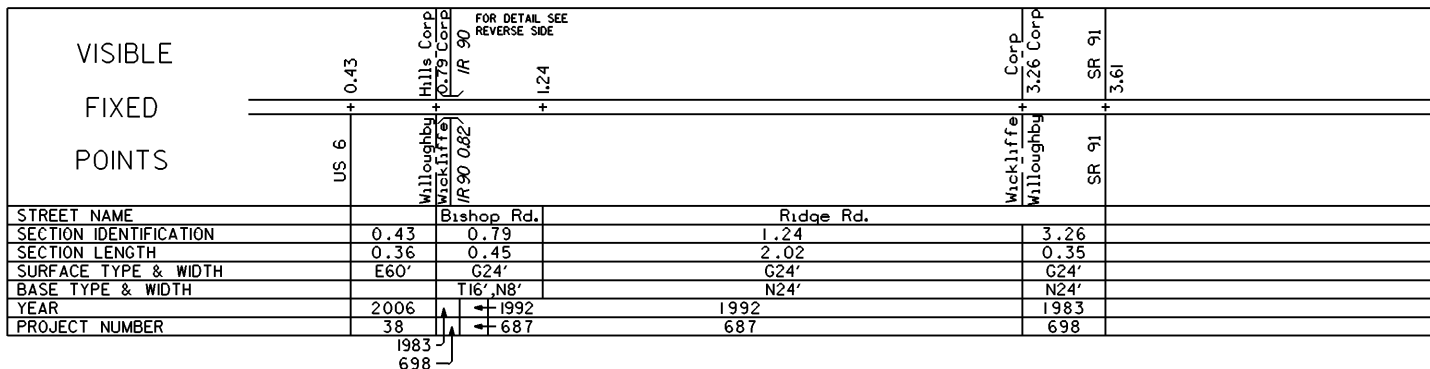


STATE OF OHIO - DEPARTMENT OF TRANSPORTATION
STATE ROUTE SECTIONS ON CONTINUOUS MILEAGE STATIONING

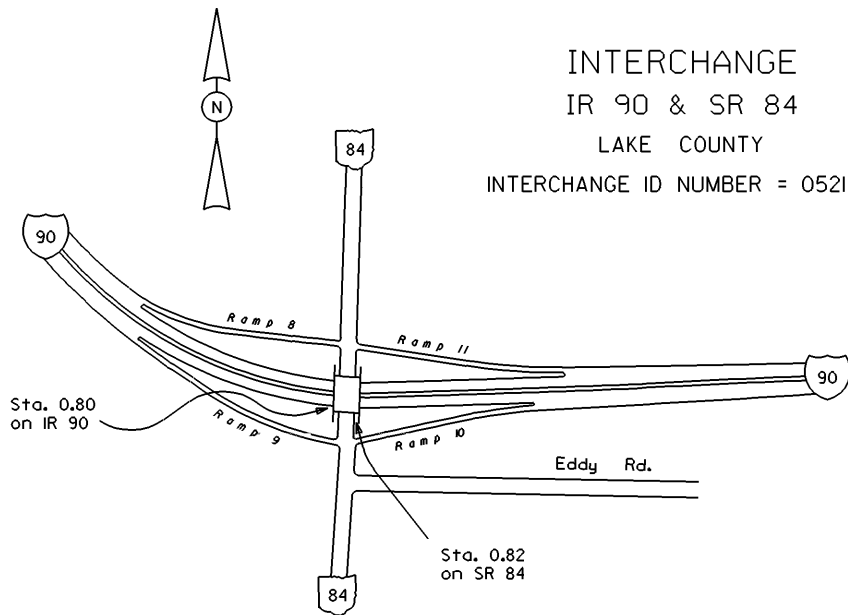
DISTRICT 12
COUNTY LAKE
ROUTE SR 84



PERPETUATION

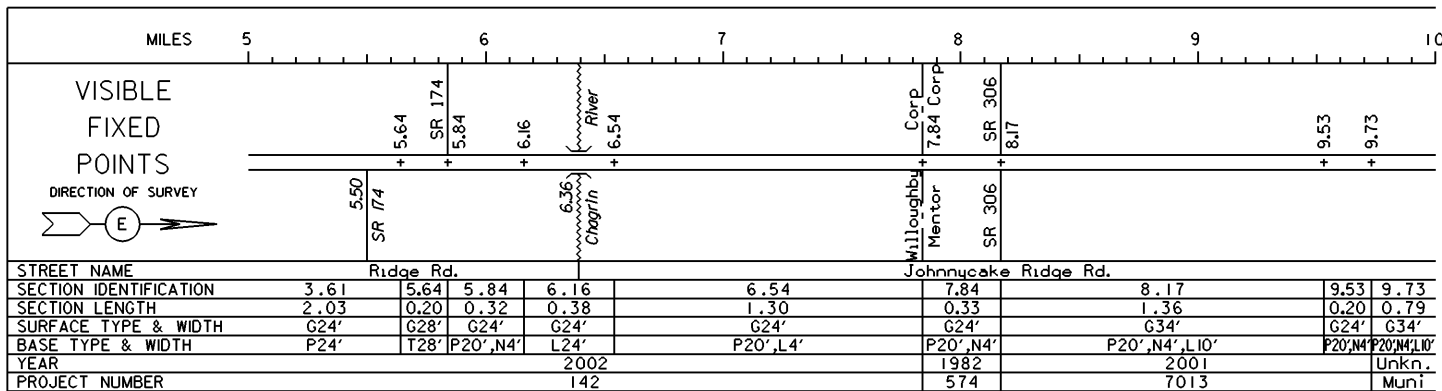


INTERCHANGE
IR 90 & SR 84
LAKE COUNTY
INTERCHANGE ID NUMBER = 052100



STATE OF OHIO - DEPARTMENT OF TRANSPORTATION
STATE ROUTE SECTIONS ON CONTINUOUS MILEAGE STATIONING

DISTRICT 12
COUNTY LAKE
ROUTE SR 84



PERPETUATION

VISIBLE
FIXED
POINTS

=====

STREET NAME	
SECTION IDENTIFICATION	
SECTION LENGTH	
SURFACE TYPE & WIDTH	
BASE TYPE & WIDTH	
YEAR	
PROJECT NUMBER	


VISIBLE
FIXED
POINTS

=====

STREET NAME	
SECTION IDENTIFICATION	
SECTION LENGTH	
SURFACE TYPE & WIDTH	
BASE TYPE & WIDTH	
YEAR	
PROJECT NUMBER	

STATE OF OHIO - DEPARTMENT OF TRANSPORTATION
STATE ROUTE SECTIONS ON CONTINUOUS MILEAGE STATIONING

DISTRICT 12
COUNTY LAKE
ROUTE SR 84

MILES	10	11	12	13	14	15
VISIBLE FIXED POINTS DIRECTION OF SURVEY 		SR 6/5 10.52	11.03 Mentor Corp Kirtland Hills	11.59 Corp Mentor Corp	13.20 Corp Mentor	
		10.37 SR 6/5				
STREET NAME	Johnnycake Ridge Rd.		Madison Ave.		Johnnycake Ridge Rd.	
SECTION IDENTIFICATION	9.73	10.52	11.03	11.59		13.20
SECTION LENGTH	0.79	0.51	0.56	1.61		3.15
SURFACE TYPE & WIDTH	G34'		G24'			
BASE TYPE & WIDTH	P20',N4',L10'		P20',N4'			
YEAR	Unkn.	2002	2005			2005
PROJECT NUMBER	Muni	8004	73			167

PERPETUATION

VISIBLE
FIXED
POINTS

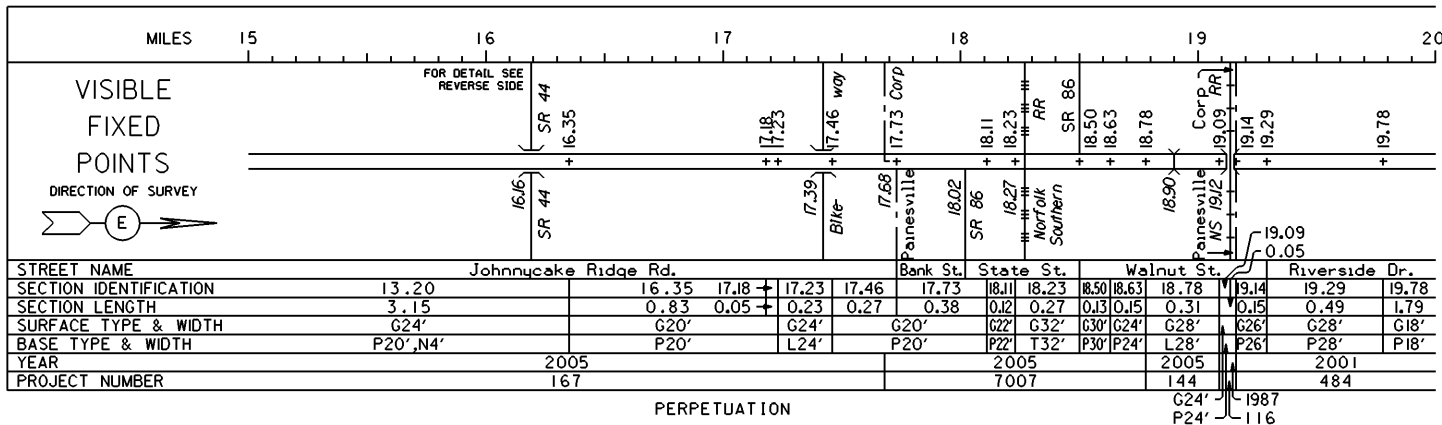
STREET NAME	
SECTION IDENTIFICATION	
SECTION LENGTH	
SURFACE TYPE & WIDTH	
BASE TYPE & WIDTH	
YEAR	
PROJECT NUMBER	

VISIBLE
FIXED
POINTS

STREET NAME	
SECTION IDENTIFICATION	
SECTION LENGTH	
SURFACE TYPE & WIDTH	
BASE TYPE & WIDTH	
YEAR	
PROJECT NUMBER	

STATE OF OHIO - DEPARTMENT OF TRANSPORTATION
STATE ROUTE SECTIONS ON CONTINUOUS MILEAGE STATIONING

DISTRICT 12
COUNTY LAKE
ROUTE SR 84

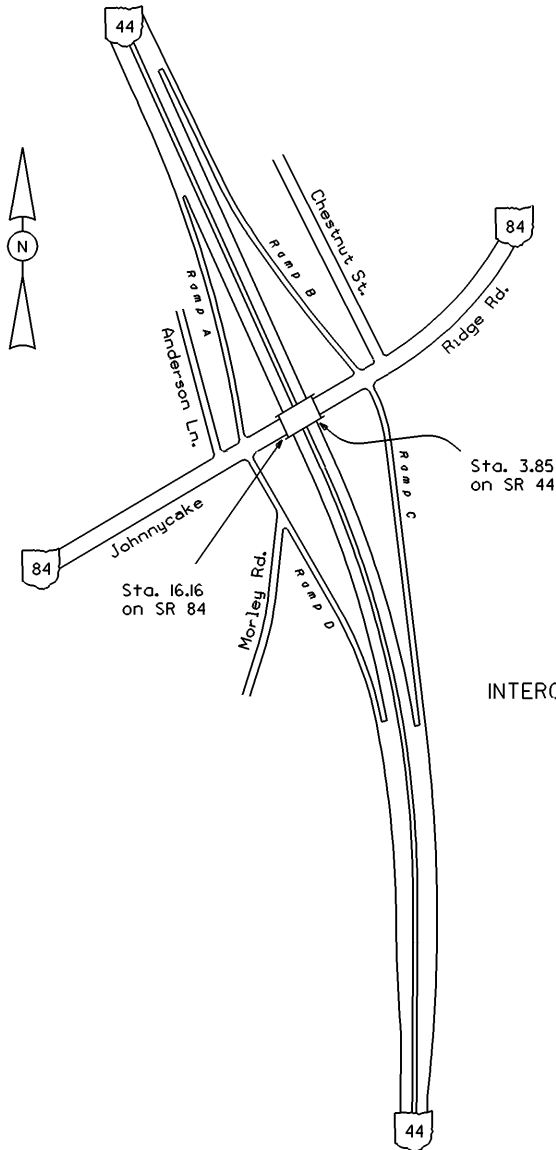


VISIBLE
FIXED
POINTS

STREET NAME	
SECTION IDENTIFICATION	
SECTION LENGTH	
SURFACE TYPE & WIDTH	
BASE TYPE & WIDTH	
YEAR	
PROJECT NUMBER	

VISIBLE
FIXED
POINTS

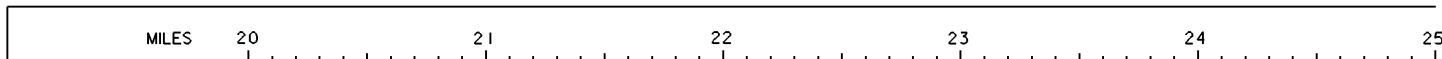
STREET NAME	
SECTION IDENTIFICATION	
SECTION LENGTH	
SURFACE TYPE & WIDTH	
BASE TYPE & WIDTH	
YEAR	
PROJECT NUMBER	



INTERCHANGE
 SR 44 & SR 84
 LAKE COUNTY
 INTERCHANGE ID NUMBER = 053800

STATE OF OHIO - DEPARTMENT OF TRANSPORTATION
STATE ROUTE SECTIONS ON CONTINUOUS MILEAGE STATIONING

DISTRICT 12
COUNTY LAKE
ROUTE SR 84



VISIBLE
FIXED
POINTS

DIRECTION OF SURVEY



+ 21.57

STREET NAME	Riverside Dr.	S. Ridge Rd.
SECTION IDENTIFICATION	19.78	21.57
SECTION LENGTH	1.79	6.73
SURFACE TYPE & WIDTH	G18'	G20'
BASE TYPE & WIDTH	P18'	P16', L4'
YEAR	2001	2000
PROJECT NUMBER	484	93

PERPETUATION

VISIBLE
FIXED
POINTS

STREET NAME	
SECTION IDENTIFICATION	
SECTION LENGTH	
SURFACE TYPE & WIDTH	
BASE TYPE & WIDTH	
YEAR	
PROJECT NUMBER	

VISIBLE
FIXED
POINTS

STREET NAME	
SECTION IDENTIFICATION	
SECTION LENGTH	
SURFACE TYPE & WIDTH	
BASE TYPE & WIDTH	
YEAR	
PROJECT NUMBER	

STATE OF OHIO - DEPARTMENT OF TRANSPORTATION
STATE ROUTE SECTIONS ON CONTINUOUS MILEAGE STATIONING

DISTRICT 12
COUNTY LAKE
ROUTE SR 84

MILES	25	26	27	28	29	30	
VISIBLE FIXED POINTS					28.30	29.42	29.60
DIRECTION OF SURVEY					Medison	29.46	29.60
						SR 528	SR 528
STREET NAME	S. Ridge Rd.				Main St.		
SECTION IDENTIFICATION	21.57				28.30	29.42	29.60
SECTION LENGTH	6.73				1.12	0.18	0.90
SURFACE TYPE & WIDTH	G20'				G22'	G50'	G22'
BASE TYPE & WIDTH	P16',L4'				P16',L6'	P50'	P16',L6'
YEAR	2000				1995		
PROJECT NUMBER	93				461		

PERPETUATION

VISIBLE FIXED POINTS						
STREET NAME						
SECTION IDENTIFICATION						
SECTION LENGTH						
SURFACE TYPE & WIDTH						
BASE TYPE & WIDTH						
YEAR						
PROJECT NUMBER						

VISIBLE FIXED POINTS						
STREET NAME						
SECTION IDENTIFICATION						
SECTION LENGTH						
SURFACE TYPE & WIDTH						
BASE TYPE & WIDTH						
YEAR						
PROJECT NUMBER						

STATE OF OHIO - DEPARTMENT OF TRANSPORTATION

STATE ROUTE SECTIONS ON CONTINUOUS MILEAGE STATIONING

DISTRICT 12
 COUNTY LAKE
 ROUTE SR 84

MILES	30.00	30.50	31.00	31.50	32.00	32.50
VISIBLE FIXED POINTS		Corp 30.50			CO 31.98	
DIRECTION OF SURVEY						
STREET NAME	Main St.			S. Ridge Rd.		
SECTION IDENTIFICATION	29.60			30.50		
SECTION LENGTH	0.90			1.48		
SURFACE TYPE & WIDTH				C22'		
BASE TYPE & WIDTH				P16', L6'		
YEAR				1995		
PROJECT NUMBER				461		

PERPETUATION

VISIBLE FIXED POINTS	
STREET NAME	
SECTION IDENTIFICATION	
SECTION LENGTH	
SURFACE TYPE & WIDTH	
BASE TYPE & WIDTH	
YEAR	
PROJECT NUMBER	

VISIBLE FIXED POINTS	
STREET NAME	
SECTION IDENTIFICATION	
SECTION LENGTH	
SURFACE TYPE & WIDTH	
BASE TYPE & WIDTH	
YEAR	
PROJECT NUMBER	