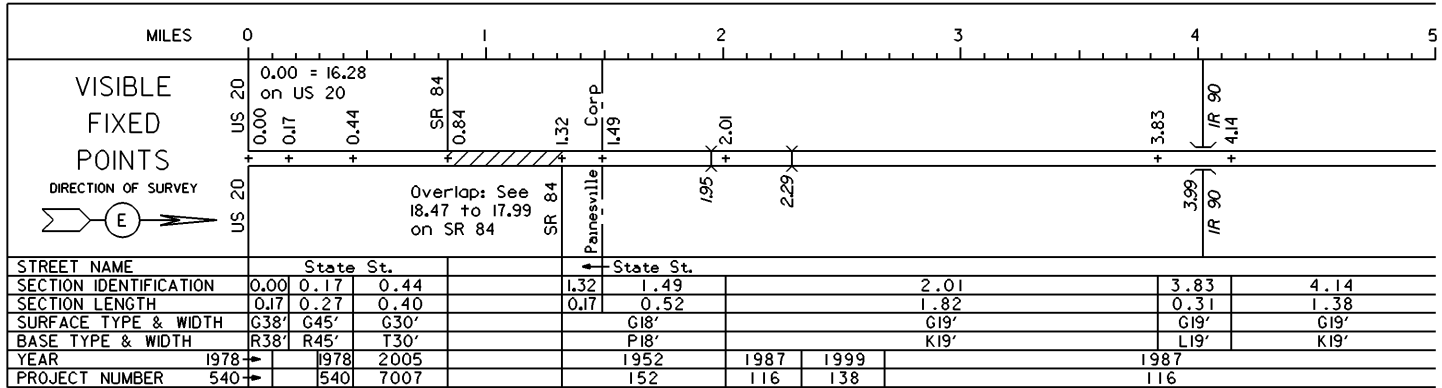


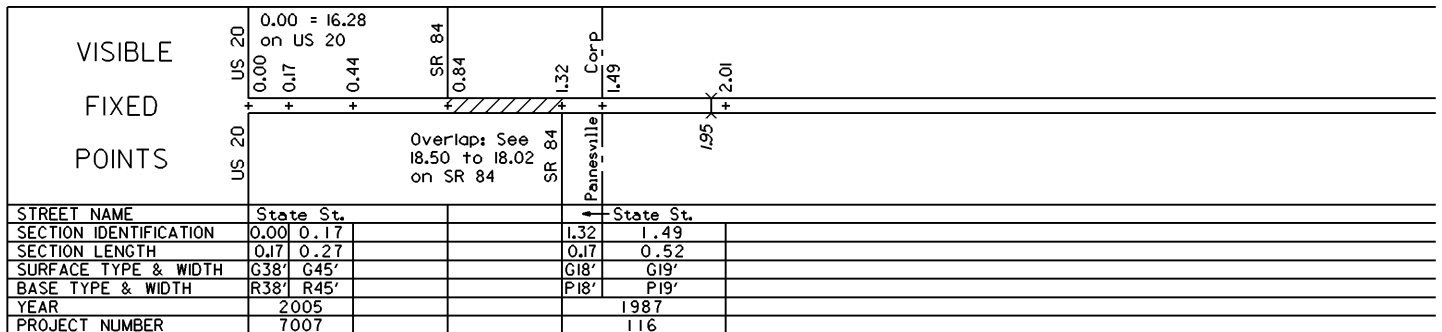
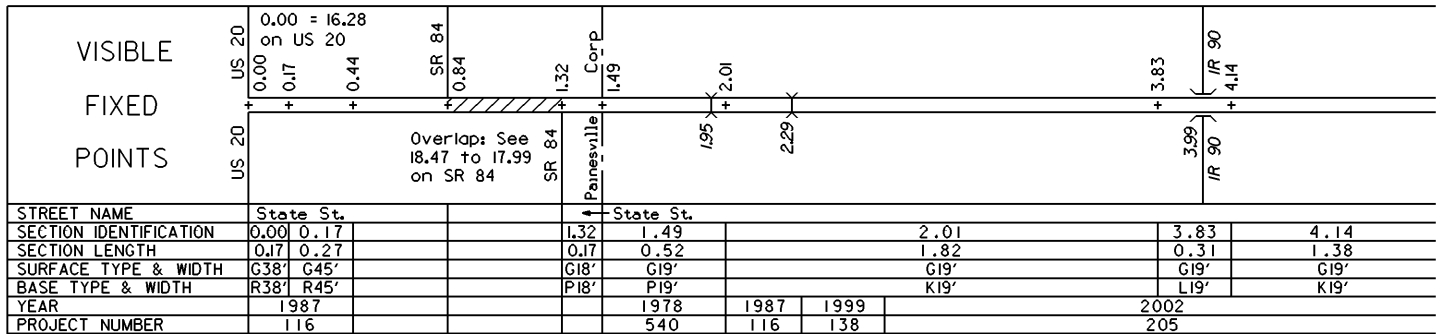
# STATE OF OHIO - DEPARTMENT OF TRANSPORTATION

STATE ROUTE SECTIONS ON CONTINUOUS MILEAGE STATIONING

DISTRICT	12
COUNTY	LAKE
ROUTE	SR 86

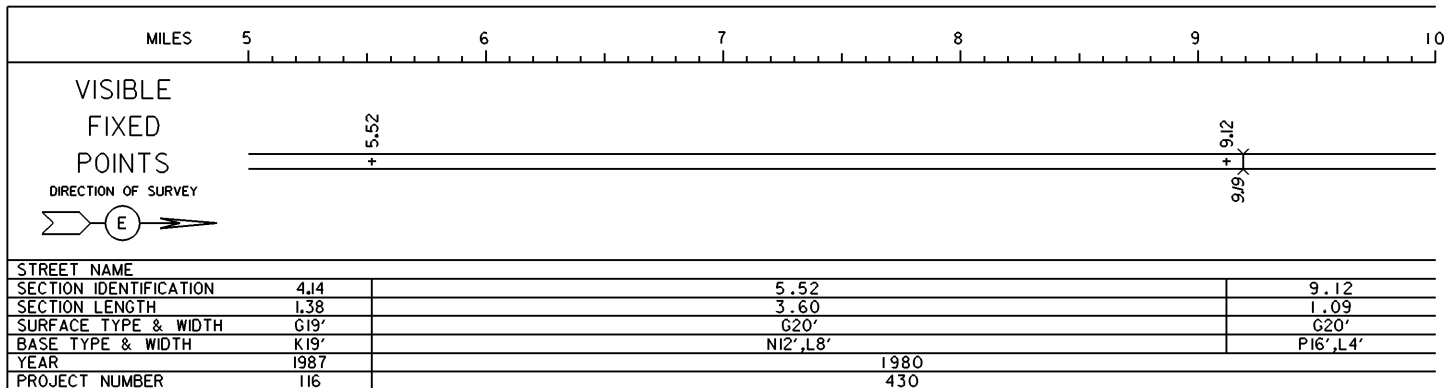


### PERPETUATION

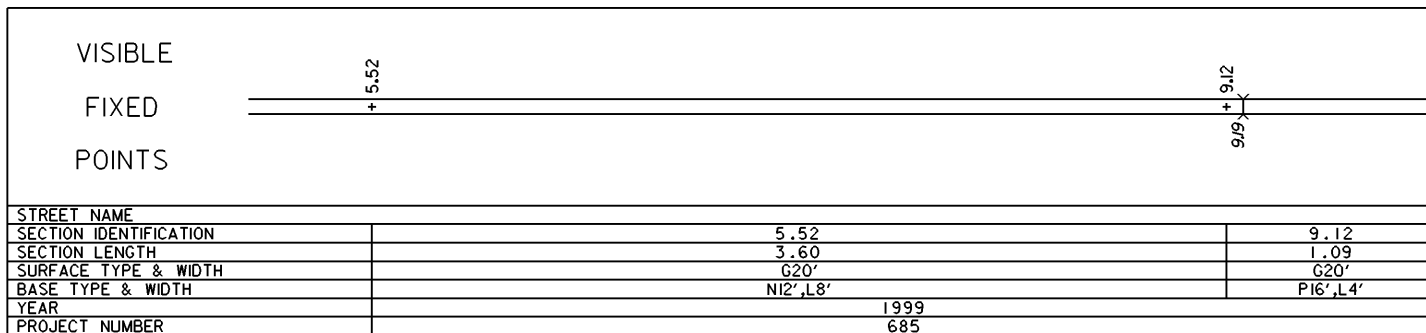
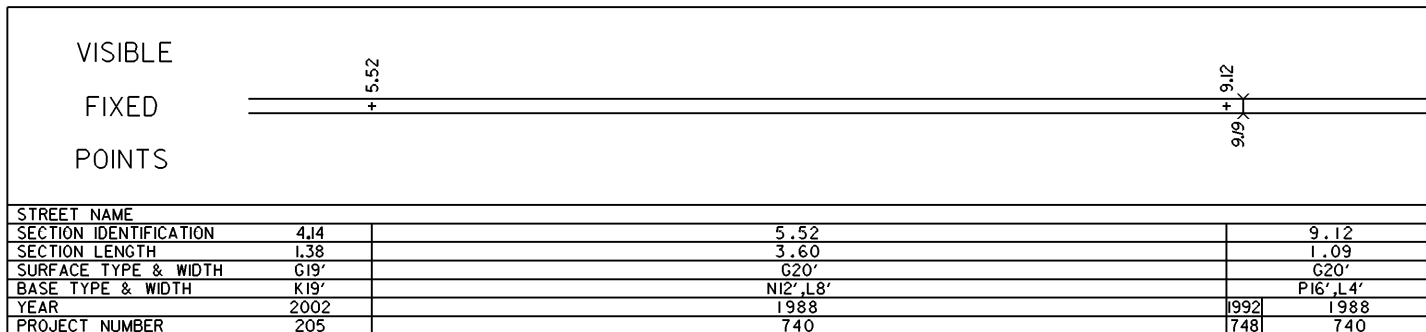


STATE OF OHIO - DEPARTMENT OF TRANSPORTATION  
STATE ROUTE SECTIONS ON CONTINUOUS MILEAGE STATIONING

DISTRICT 12  
COUNTY LAKE  
ROUTE SR 86

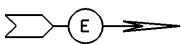


PERPETUATION



STATE OF OHIO - DEPARTMENT OF TRANSPORTATION  
STATE ROUTE SECTIONS ON CONTINUOUS MILEAGE STATIONING

DISTRICT 12  
COUNTY LAKE  
ROUTE SR 86

MILES	10.00	10.20	10.40	10.60	10.80	11.00
VISIBLE FIXED POINTS						
DIRECTION OF SURVEY						
						
STREET NAME						
SECTION IDENTIFICATION	9J2					
SECTION LENGTH	1.09					
SURFACE TYPE & WIDTH	G20'					
BASE TYPE & WIDTH	P16',L4'					
YEAR	1980					
PROJECT NUMBER	430					

PERPETUATION

VISIBLE FIXED POINTS						
STREET NAME						
SECTION IDENTIFICATION	9J2					
SECTION LENGTH	1.09					
SURFACE TYPE & WIDTH	G20'					
BASE TYPE & WIDTH	P16',L4'					
YEAR	1988					
PROJECT NUMBER	740					

VISIBLE FIXED POINTS						
STREET NAME						
SECTION IDENTIFICATION	9J2					
SECTION LENGTH	1.09					
SURFACE TYPE & WIDTH	G20'					
BASE TYPE & WIDTH	P16',L4'					
YEAR	1999					
PROJECT NUMBER	685					