

STATE OF OHIO - DEPARTMENT OF TRANSPORTATION  
STATE ROUTE SECTIONS ON CONTINUOUS MILEAGE STATIONING

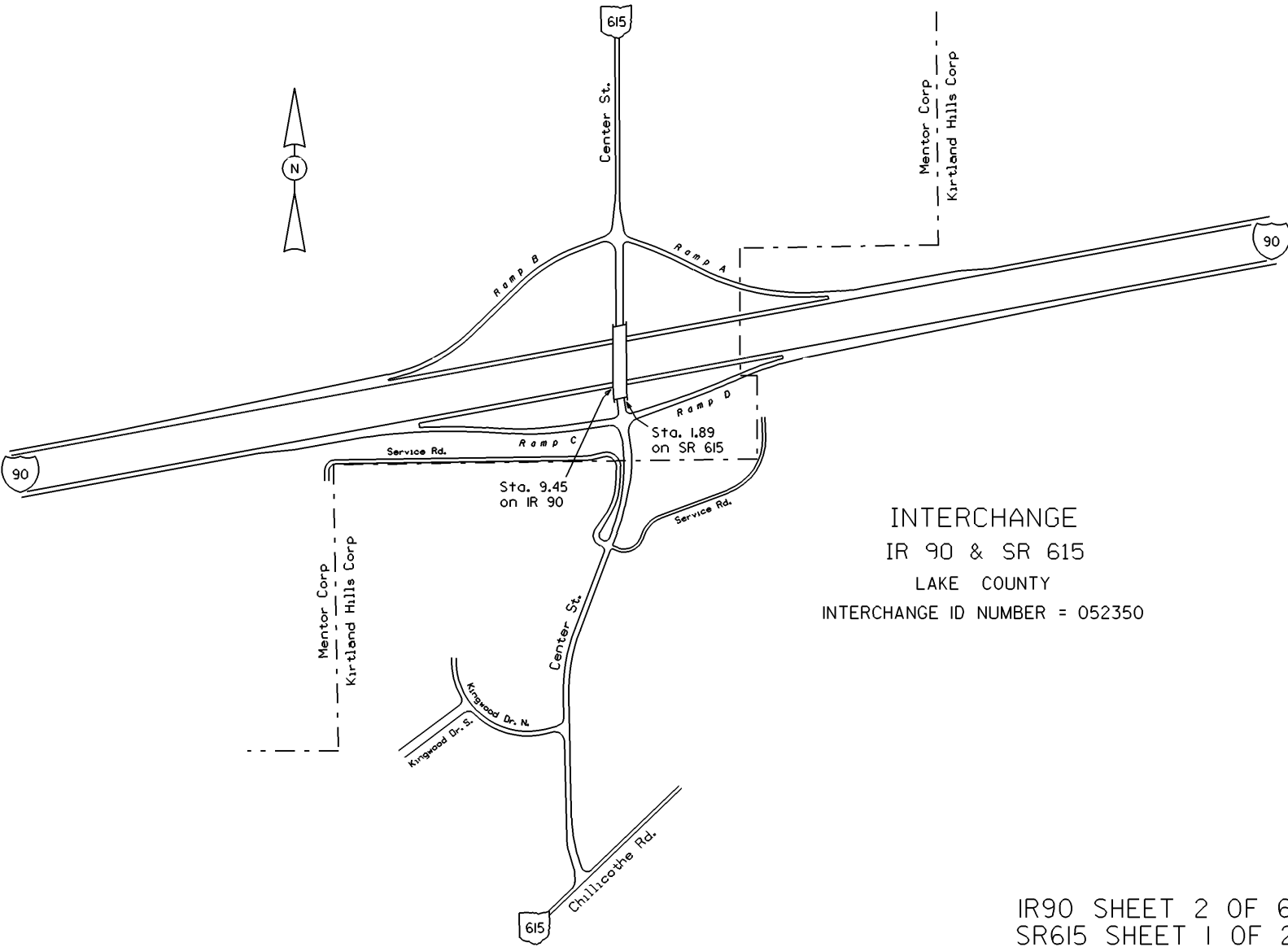
DISTRICT 12  
COUNTY LAKE  
ROUTE SR 615

	MILES	0	1	2	3	4	5						
VISIBLE FIXED POINTS  DIRECTION OF SURVEY 	SR 306	0.00	0.24	0.88	1.18	1.37	1.57	1.83	2.11	2.82	3.26	4.64	4.93
	SR 306	0.00	0.24	0.88	1.18	1.37	1.57	1.83	2.11	2.82	3.26	4.64	4.93
STREET NAME		Chillicothe Rd.				Center St.							
SECTION IDENTIFICATION		0.00	0.24	0.88	1.18	1.37	1.57	1.83	2.11	2.82	3.26	4.64	4.93
SECTION LENGTH		0.24	0.64	0.30	0.19	0.20	0.26	0.28	0.71	0.44	1.38	0.29	0.79
SURFACE TYPE & WIDTH		G19'		G22'		G24'		D28'		G22'		G23'	
BASE TYPE & WIDTH		P16',L3'		P16',L3',L3'		L24'		P16',L3',L3'		L23'		P16',L3',L4'	
YEAR		1978		1985		2001		1985		1984		1958	
PROJECT NUMBER		458		897		58		897		672		14	

PERPETUATION

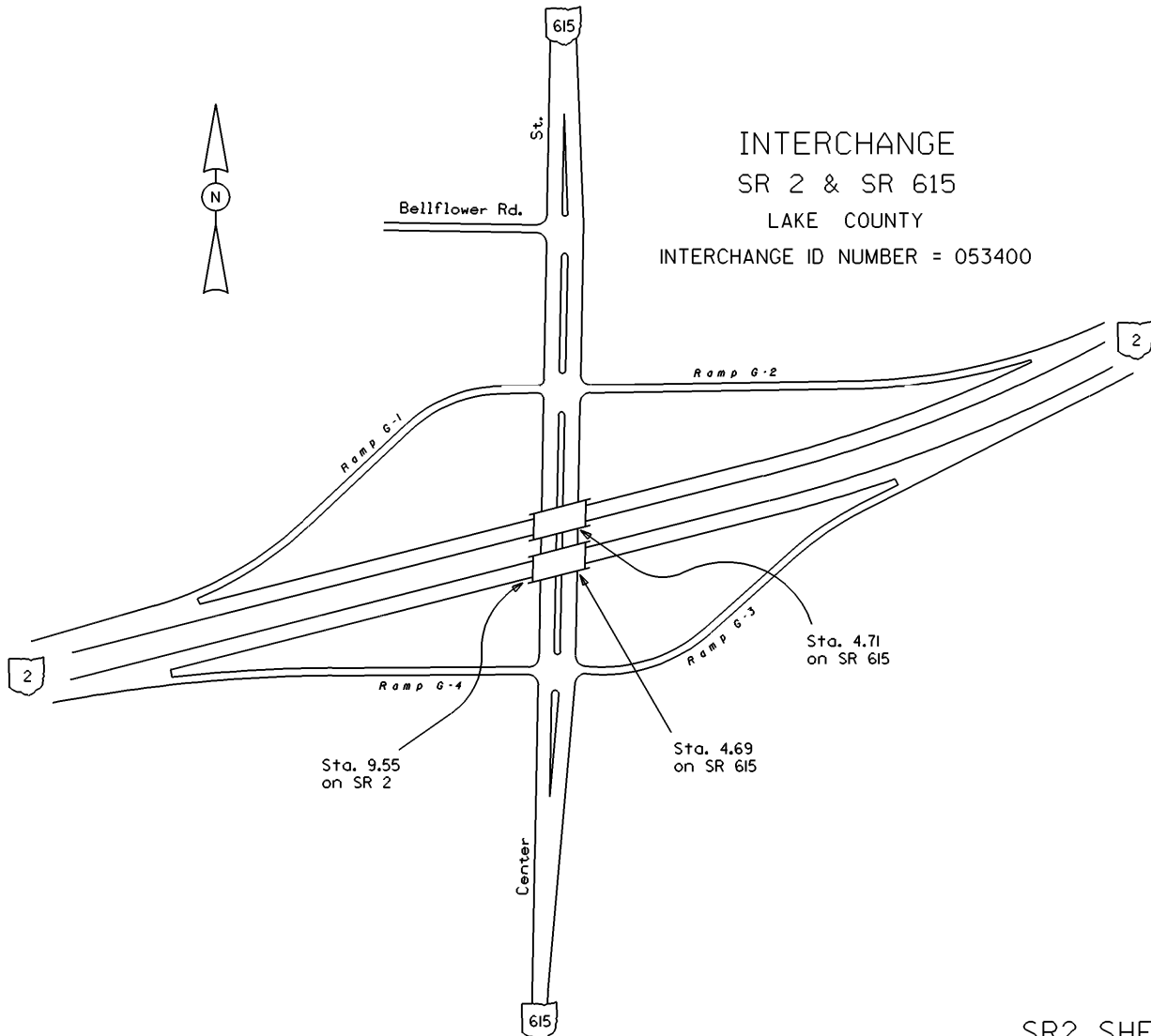
	MILES	0	1	2	3	4	5								
VISIBLE FIXED POINTS  DIRECTION OF SURVEY 	SR 306	0.00	0.24	0.88	1.18	1.37	1.57	1.83	2.06	2.19	2.72	2.82	3.26	4.39	4.64
	SR 306	0.00	0.24	0.88	1.18	1.37	1.57	1.83	2.06	2.19	2.72	2.82	3.26	4.39	4.64
STREET NAME		Chillicothe Rd.				Center St.									
SECTION IDENTIFICATION		0.00	0.24	0.88	1.18	1.37	1.83	2.06	2.19	2.72	2.82	3.26	4.39	4.64	
SECTION LENGTH		0.24	0.64	0.30	0.19	0.46	0.04	0.19	0.13	0.53	0.10	0.44	1.13	0.25	
SURFACE TYPE & WIDTH		G22'		G22'		G24'		D28'		D40'		D50'		D26' Δ D26'	
BASE TYPE & WIDTH		P16',L3',L3'		P16',L3',L3'		L24'		P16',L3',L3'		L23'		P16',L3',L4'		P16',L3',L4'	
YEAR		1985		2002		2001		2002		2001		2007		1971	
PROJECT NUMBER		897		143		58		8004		184		233		14	

	MILES	0	1
VISIBLE FIXED POINTS  DIRECTION OF SURVEY 	SR 306	0.00	0.24
	SR 306	0.00	0.24
STREET NAME		Chillicothe Rd.	
SECTION IDENTIFICATION		0.00	0.24
SECTION LENGTH		0.24	0.64
SURFACE TYPE & WIDTH		G22'	
BASE TYPE & WIDTH		P16',L3',L3'	
YEAR		2002	
PROJECT NUMBER		143	




INTERCHANGE  
 IR 90 & SR 615  
 LAKE COUNTY  
 INTERCHANGE ID NUMBER = 052350

INTERCHANGE  
SR 2 & SR 615  
LAKE COUNTY  
INTERCHANGE ID NUMBER = 053400



STATE OF OHIO - DEPARTMENT OF TRANSPORTATION  
STATE ROUTE SECTIONS ON CONTINUOUS MILEAGE STATIONING

DISTRICT 12  
COUNTY LAKE  
ROUTE SR 615



PERPETUATION

VISIBLE  
FIXED  
POINTS

---

STREET NAME

SECTION IDENTIFICATION

SECTION LENGTH

SURFACE TYPE & WIDTH

BASE TYPE & WIDTH

YEAR

PROJECT NUMBER

VISIBLE  
FIXED  
POINTS

---

STREET NAME

SECTION IDENTIFICATION

SECTION LENGTH

SURFACE TYPE & WIDTH

BASE TYPE & WIDTH

YEAR

PROJECT NUMBER