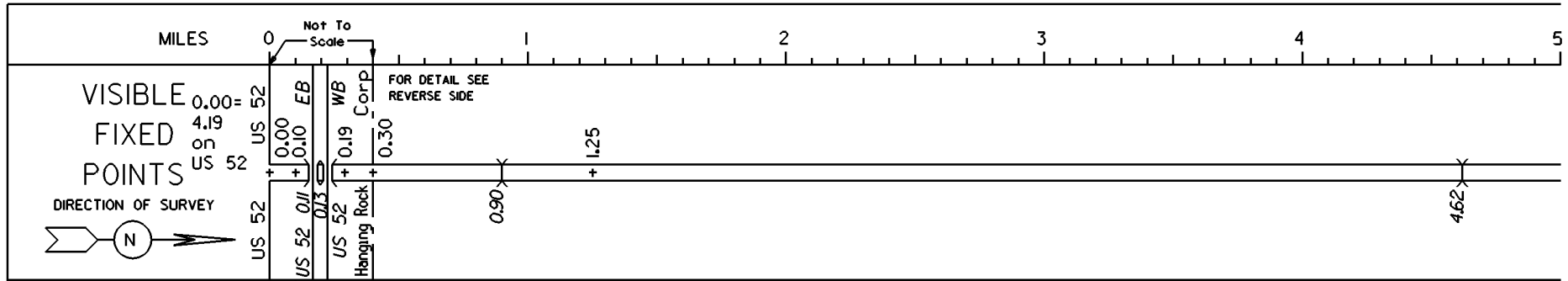


STATE OF OHIO - DEPARTMENT OF TRANSPORTATION

STATE ROUTE SECTIONS ON CONTINUOUS MILEAGE STATIONING

DISTRICT 9
 COUNTY LAWRENCE
 ROUTE SR 650



STREET NAME	Ramp A			New Castle St.	
SECTION IDENTIFICATION		0.10	0.19	0.30	1.25
SECTION LENGTH		0.09	0.11	0.95	8.03
SURFACE TYPE & WIDTH		G24'		G22'	G20'
BASE TYPE & WIDTH		P24'		P22'	120'
YEAR	0.00	G16' Δ G16'		1995	1999
PROJECT NUMBER	0.10	P16' Δ P16'		226	542

PERPETUATION

VISIBLE _____

FIXED _____

POINTS _____

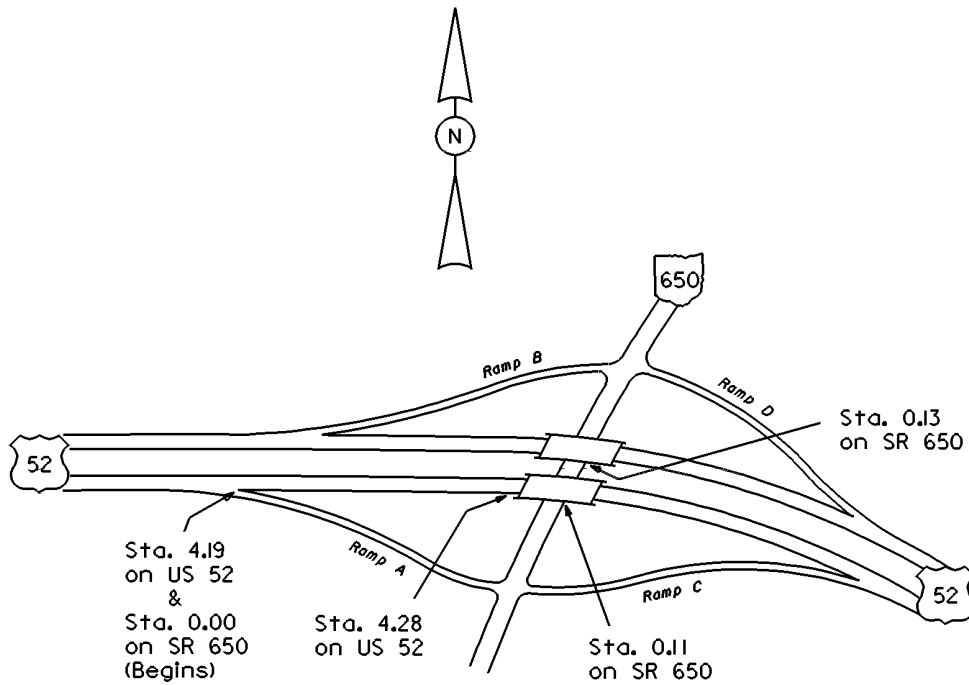
STREET NAME	
SECTION IDENTIFICATION	
SECTION LENGTH	
SURFACE TYPE & WIDTH	
BASE TYPE & WIDTH	
YEAR	
PROJECT NUMBER	

VISIBLE _____

FIXED _____

POINTS _____

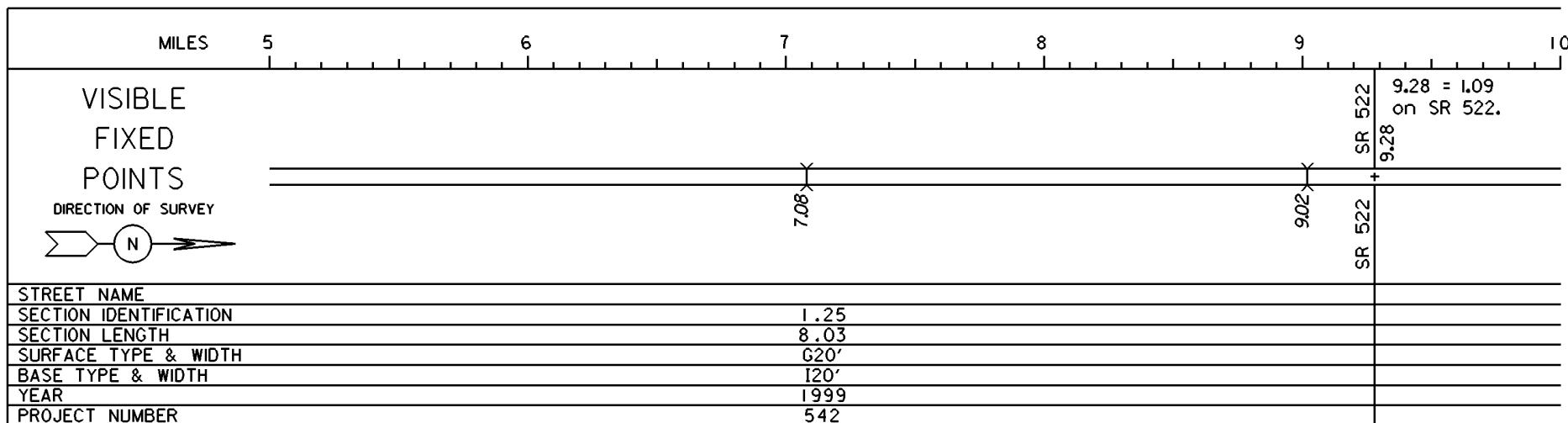
STREET NAME	
SECTION IDENTIFICATION	
SECTION LENGTH	
SURFACE TYPE & WIDTH	
BASE TYPE & WIDTH	
YEAR	
PROJECT NUMBER	



INTERCHANGE
 US 52 & SR 650
 LAWRENCE COUNTY
 INTERCHANGE ID NUMBER = 054100

STATE OF OHIO - DEPARTMENT OF TRANSPORTATION
STATE ROUTE SECTIONS ON CONTINUOUS MILEAGE STATIONING

DISTRICT 9
COUNTY LAWRENCE
ROUTE SR 650



PERPETUATION

