
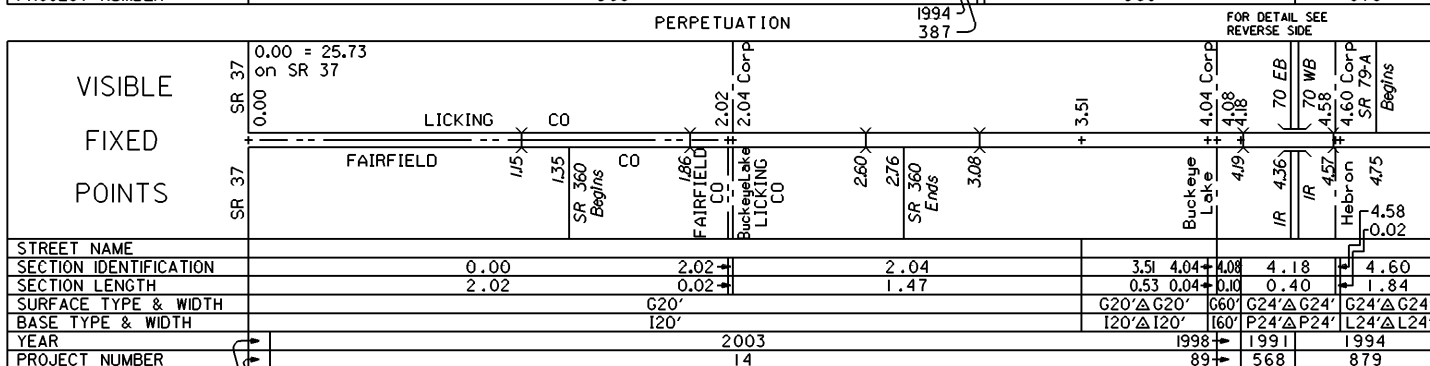
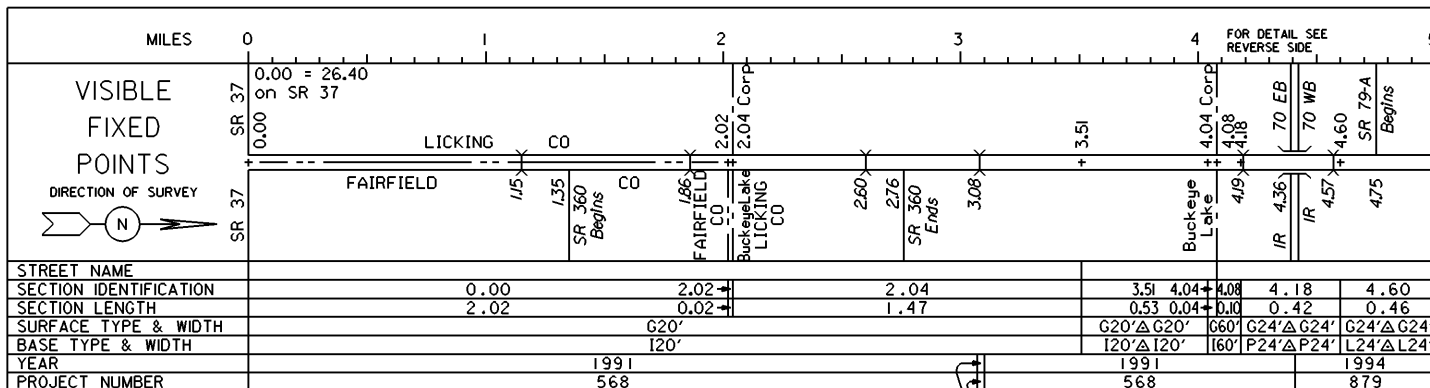
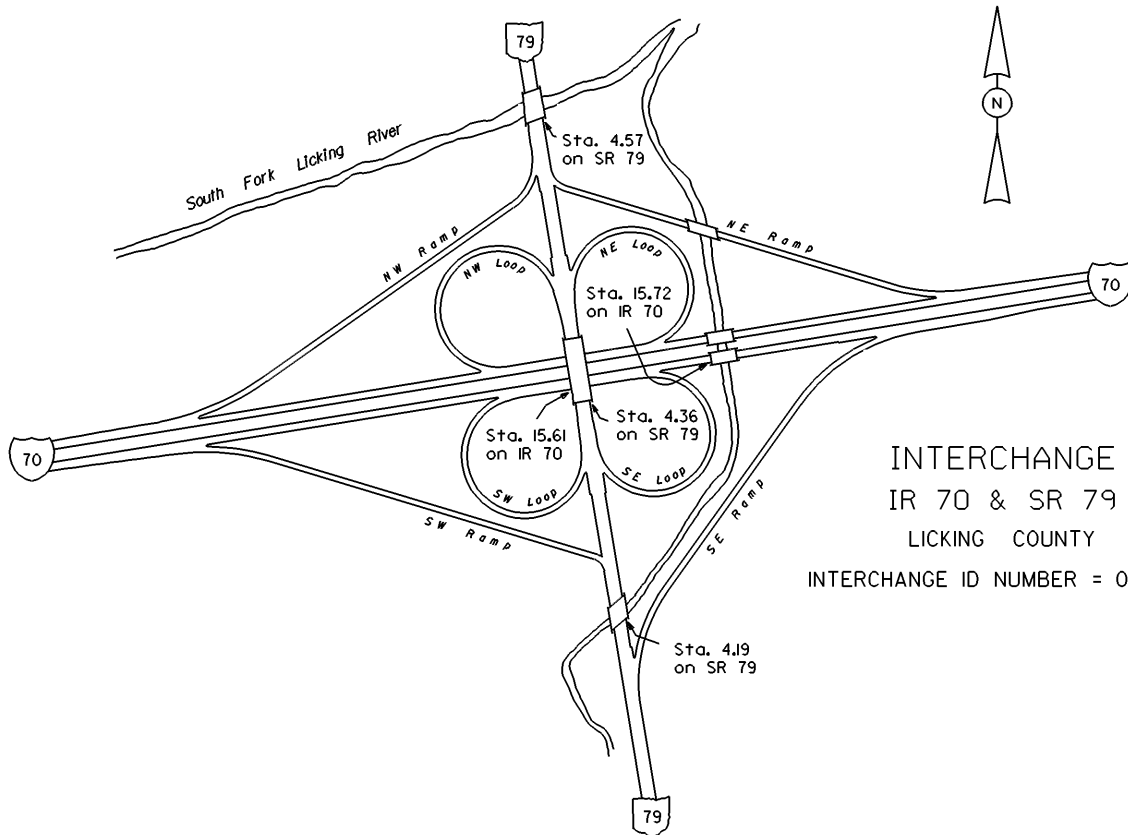


STATE OF OHIO - DEPARTMENT OF TRANSPORTATION
STATE ROUTE SECTIONS ON CONTINUOUS MILEAGE STATIONING

DISTRICT 5
COUNTY LICKING
ROUTE SR 79

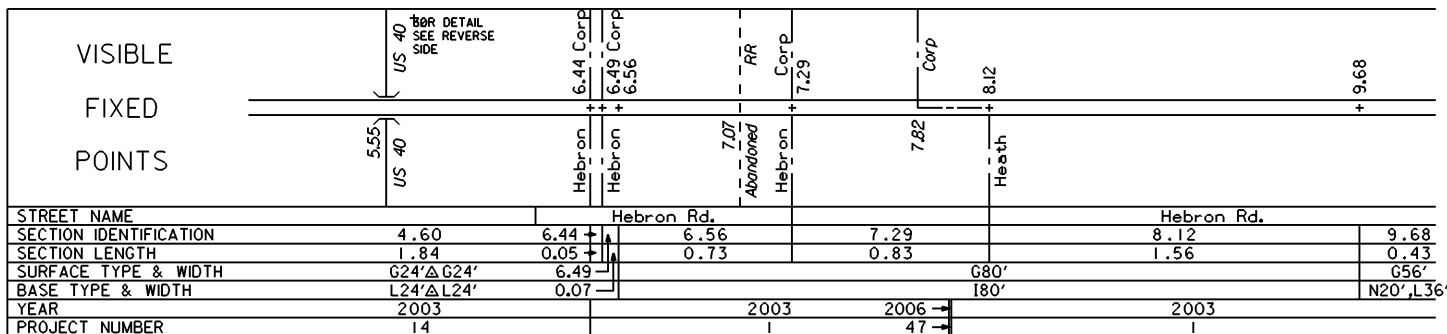
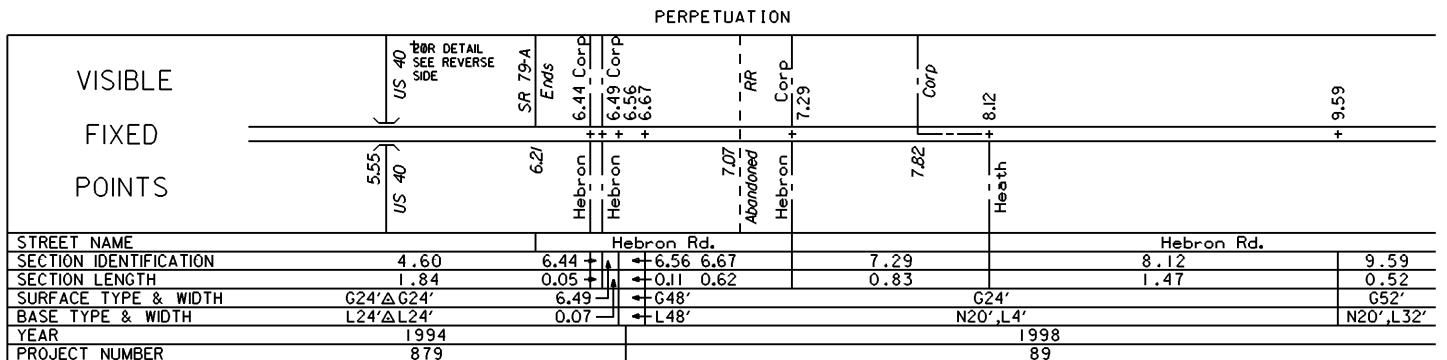
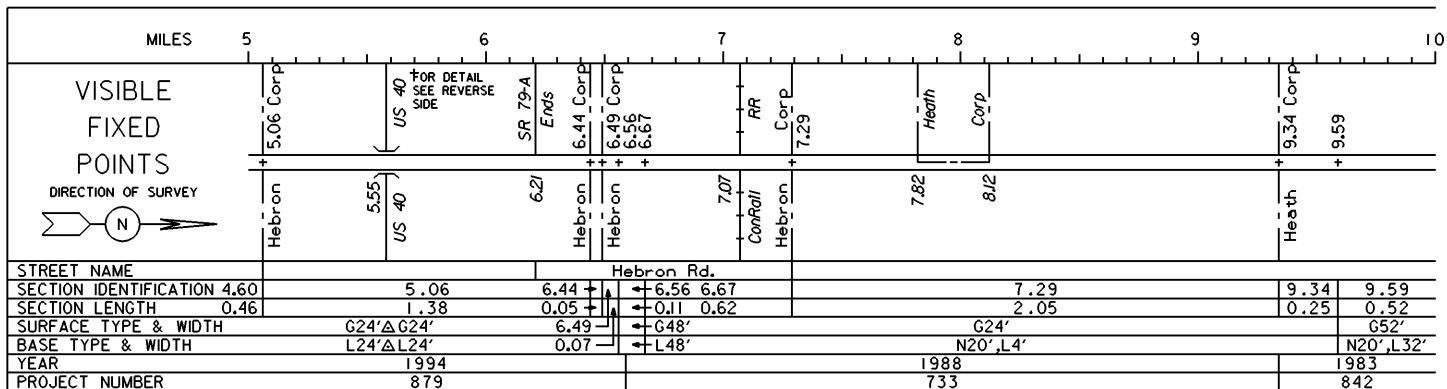




INTERCHANGE
IR 70 & SR 79
LICKING COUNTY
INTERCHANGE ID NUMBER = 055400

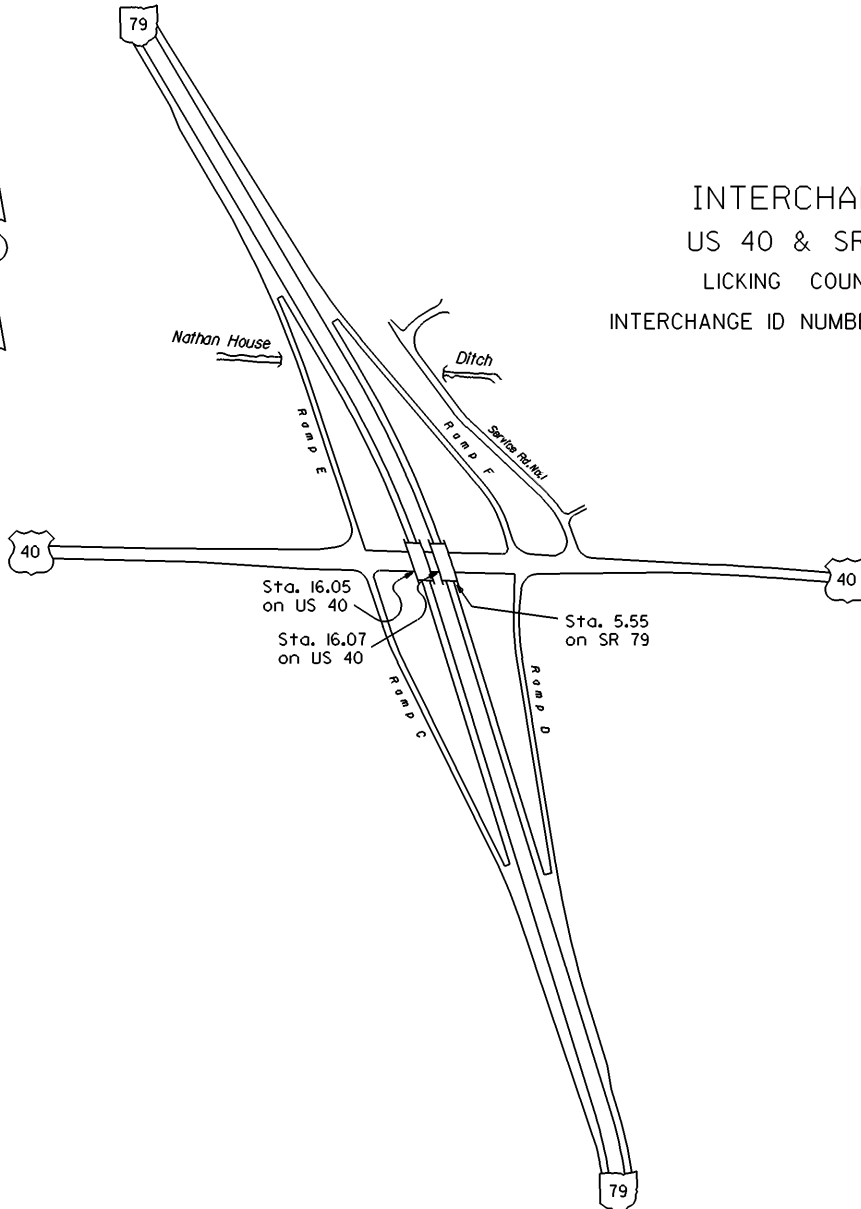
STATE OF OHIO - DEPARTMENT OF TRANSPORTATION
STATE ROUTE SECTIONS ON CONTINUOUS MILEAGE STATIONING

DISTRICT 5
COUNTY LICKING
ROUTE SR 79





INTERCHANGE
US 40 & SR 79
LICKING COUNTY
INTERCHANGE ID NUMBER = 055700

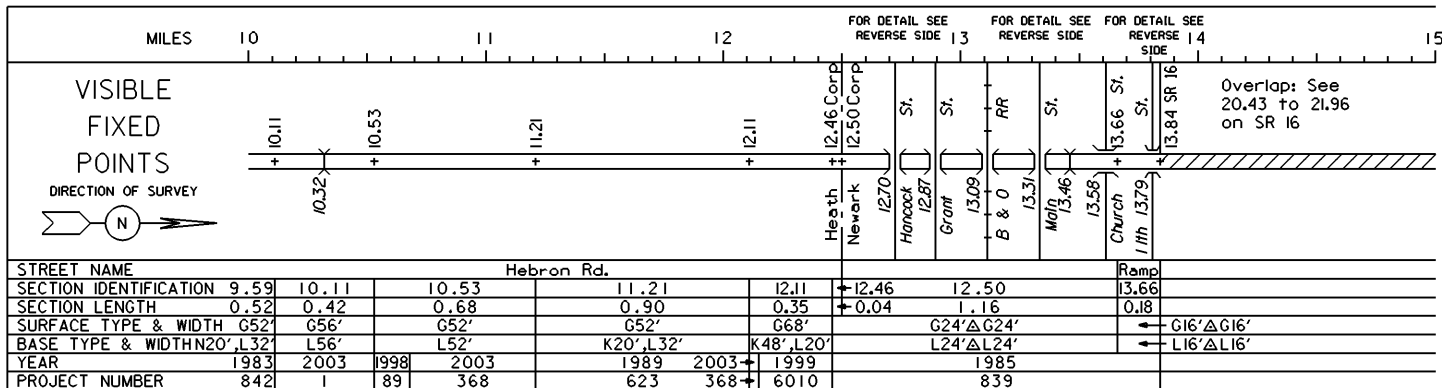


US40 SHEET 4 OF 7
SR79 SHEET 2 OF 7

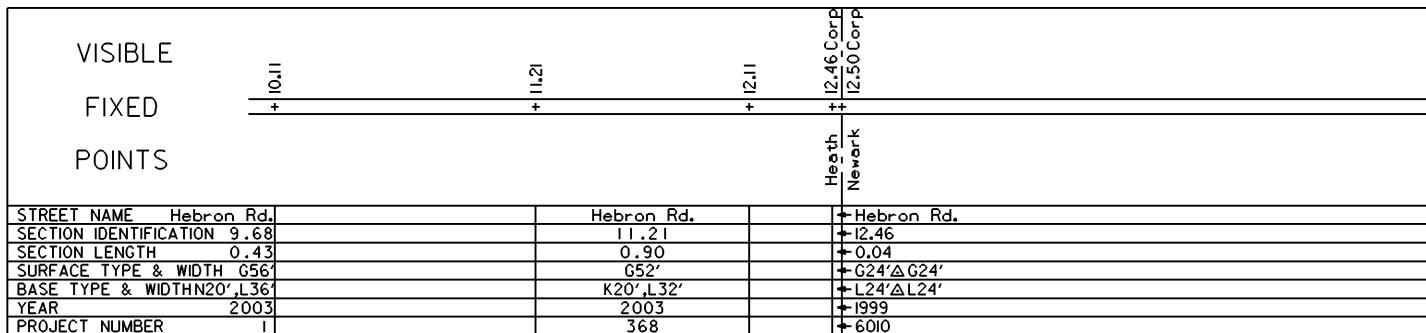
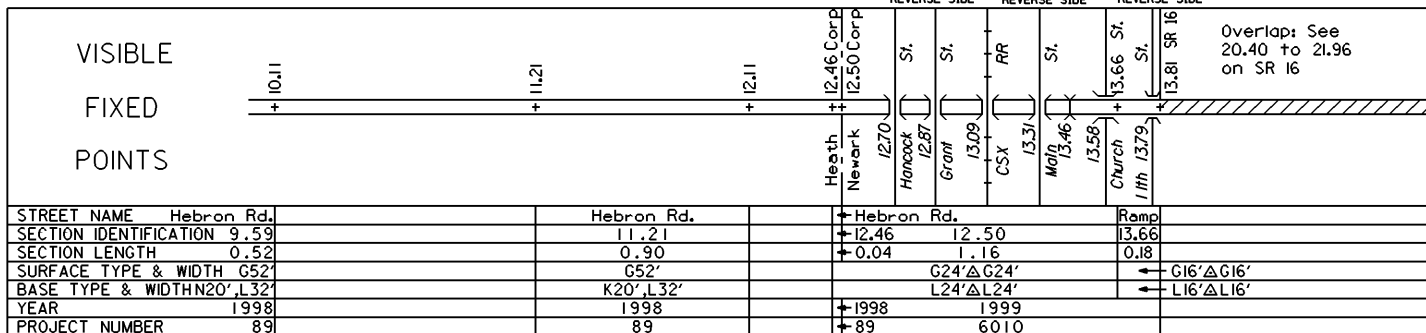
REVISED Jan 2009

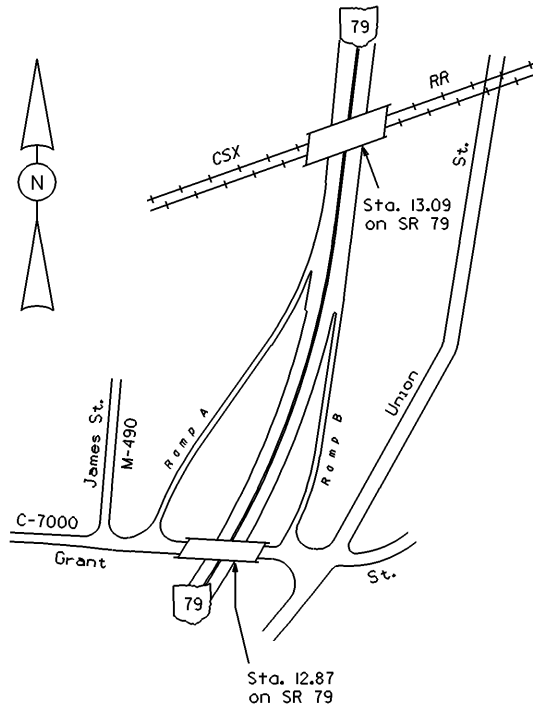
STATE OF OHIO - DEPARTMENT OF TRANSPORTATION
STATE ROUTE SECTIONS ON CONTINUOUS MILEAGE STATIONING

DISTRICT 5
COUNTY LICKING
ROUTE SR 79

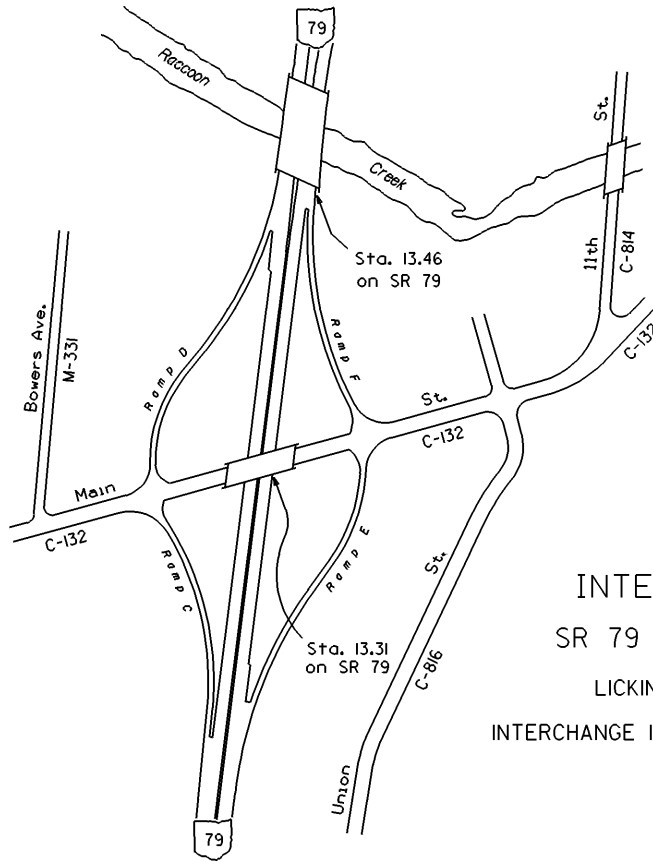


PERPETUATION





INTERCHANGE
 SR 79 & Grant St.
 LICKING COUNTY
 INTERCHANGE ID NUMBER = 056650



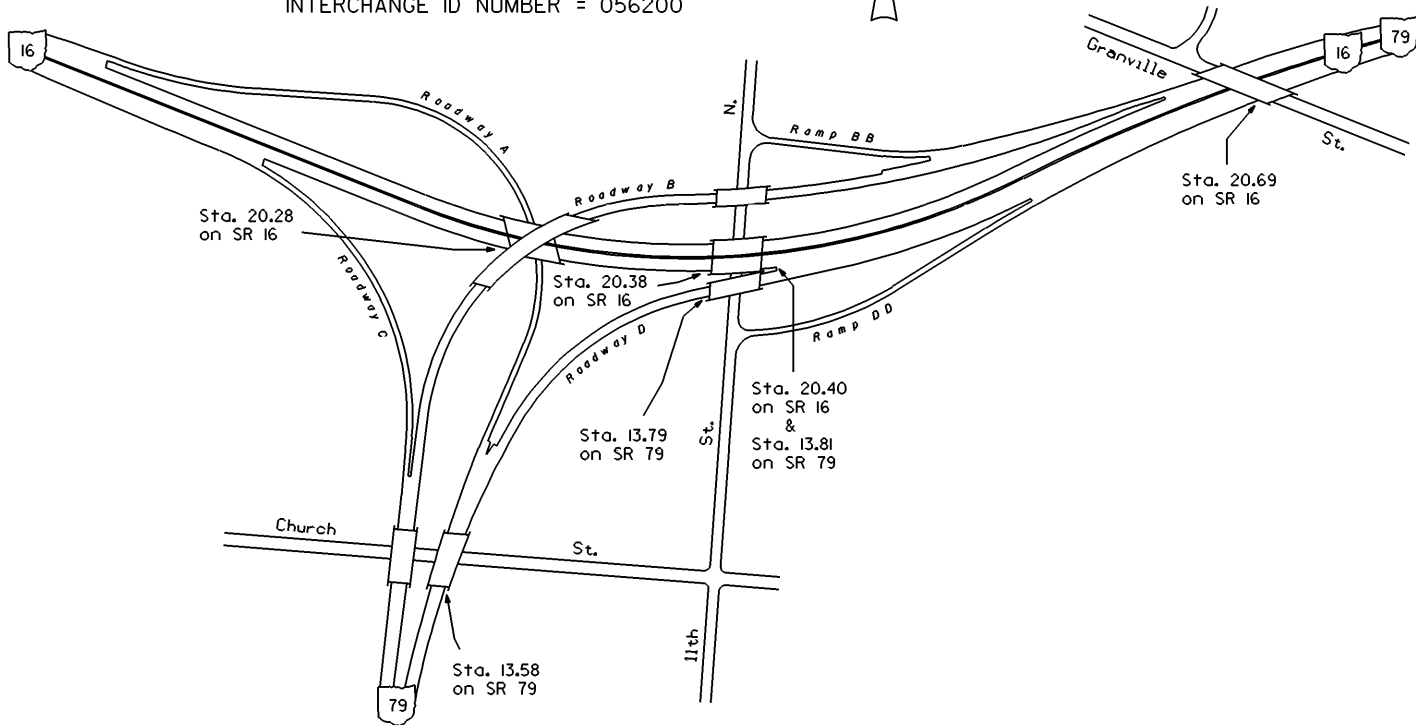
INTERCHANGE
SR 79 & Main St.
LICKING COUNTY
INTERCHANGE ID NUMBER = 056700

INTERCHANGES

SR 16, SR 79 &
11th St. N.


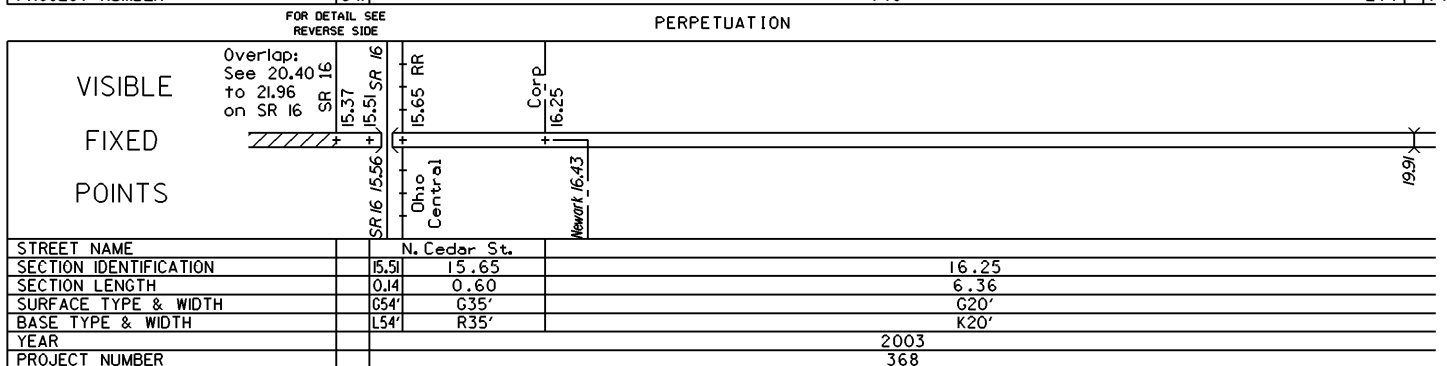
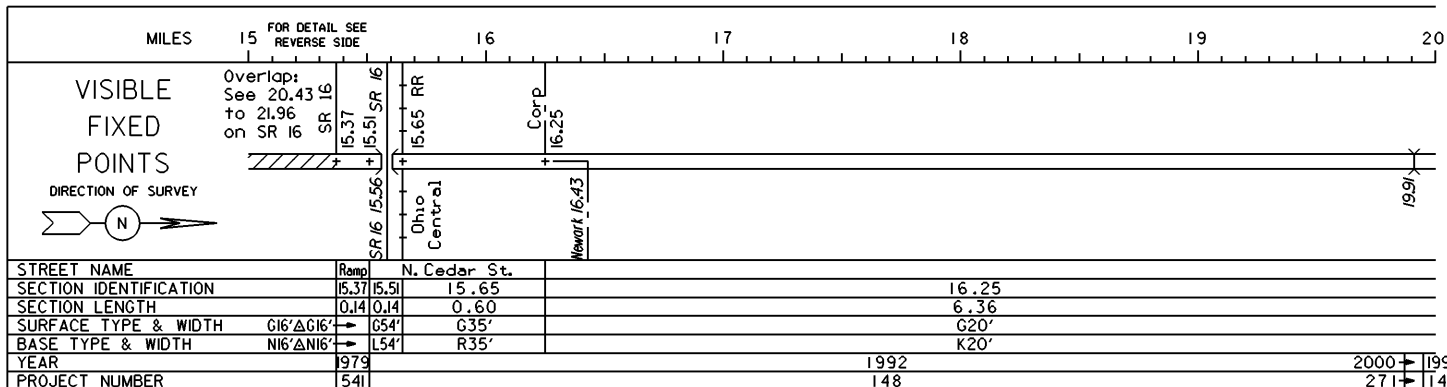
LICKING COUNTY

INTERCHANGE ID NUMBER = 056200



STATE OF OHIO - DEPARTMENT OF TRANSPORTATION
STATE ROUTE SECTIONS ON CONTINUOUS MILEAGE STATIONING

DISTRICT 5
COUNTY LICKING
ROUTE SR 79



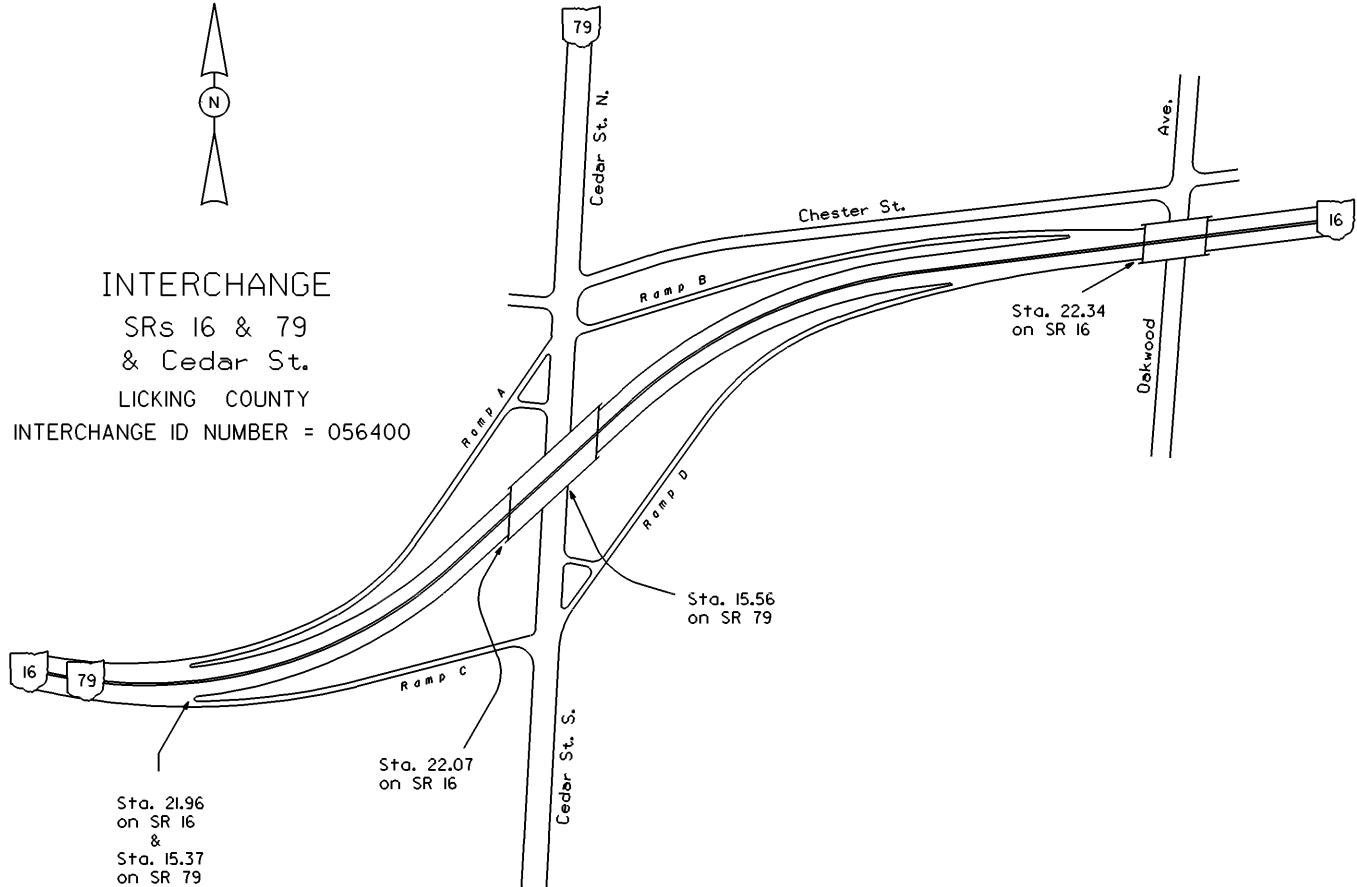


INTERCHANGE

SRs 16 & 79
& Cedar St.

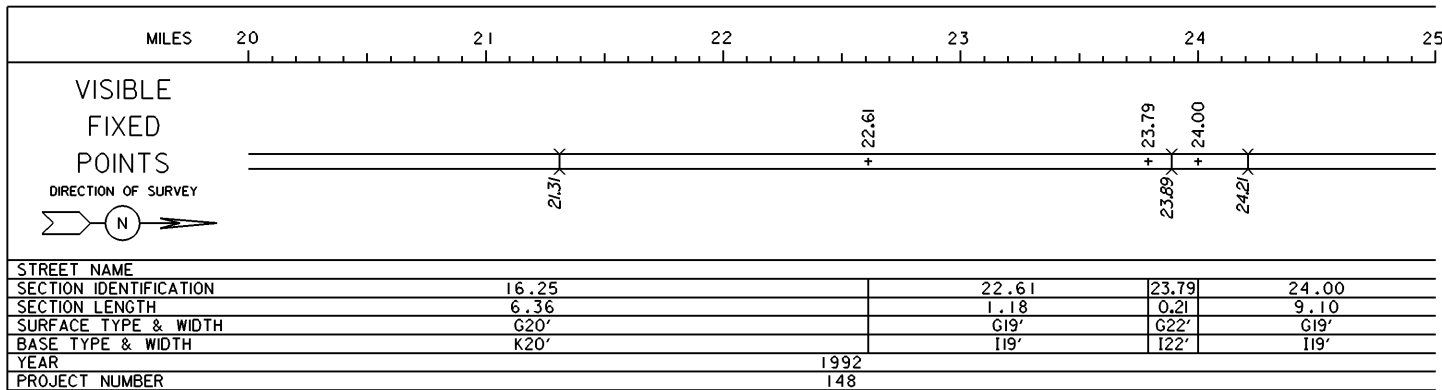
LICKING COUNTY

INTERCHANGE ID NUMBER = 056400


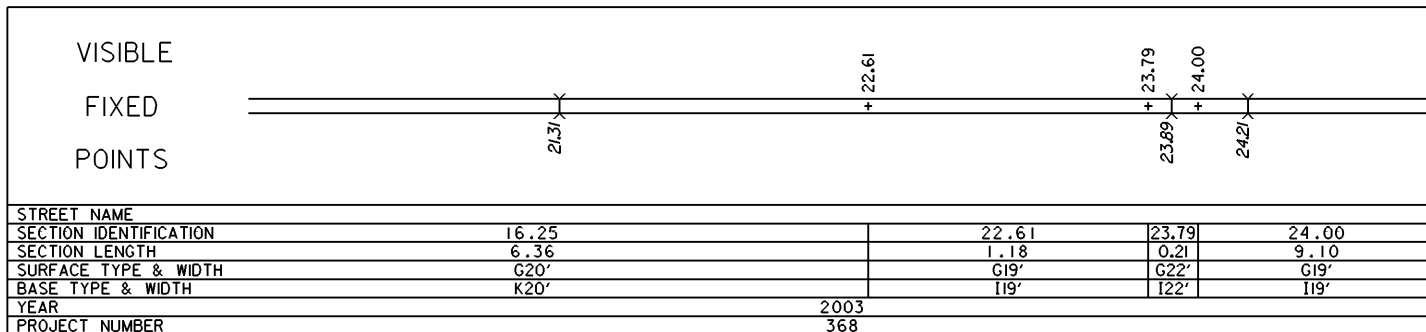


STATE OF OHIO - DEPARTMENT OF TRANSPORTATION
STATE ROUTE SECTIONS ON CONTINUOUS MILEAGE STATIONING

DISTRICT 5
COUNTY LICKING
ROUTE SR 79



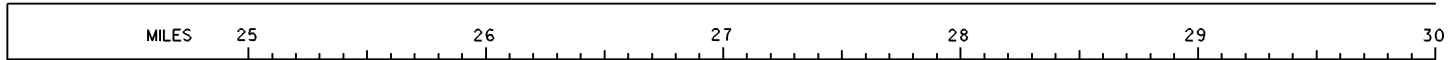
PERPETUATION




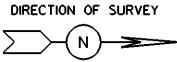
STATE OF OHIO - DEPARTMENT OF TRANSPORTATION

STATE ROUTE SECTIONS ON CONTINUOUS MILEAGE STATIONING

DISTRICT 5
 COUNTY LICKING
 ROUTE SR 79




VISIBLE
 FIXED
 POINTS



STREET NAME	
SECTION IDENTIFICATION	24.00
SECTION LENGTH	9.10
SURFACE TYPE & WIDTH	G19'
BASE TYPE & WIDTH	I19'
YEAR	1992
PROJECT NUMBER	148


PERPETUATION

VISIBLE
 FIXED
 POINTS



STREET NAME	
SECTION IDENTIFICATION	24.00
SECTION LENGTH	9.10
SURFACE TYPE & WIDTH	G19'
BASE TYPE & WIDTH	I19'
YEAR	2003
PROJECT NUMBER	368

VISIBLE
 FIXED
 POINTS



STREET NAME	
SECTION IDENTIFICATION	
SECTION LENGTH	
SURFACE TYPE & WIDTH	
BASE TYPE & WIDTH	
YEAR	
PROJECT NUMBER	

STATE OF OHIO - DEPARTMENT OF TRANSPORTATION

STATE ROUTE SECTIONS ON CONTINUOUS MILEAGE STATIONING

DISTRICT	5
COUNTY	LICKING
ROUTE	SR 79

	MILES	30	31	32	33	34	35	
VISIBLE FIXED POINTS DIRECTION OF SURVEY 	SR 586					CO 33.10	CO	
	30.13 SR 586					LICKING + COSHOCKTON	CO 33.10	
STREET NAME								
SECTION IDENTIFICATION		24.00						
SECTION LENGTH		9.10						
SURFACE TYPE & WIDTH		G19'						
BASE TYPE & WIDTH		119'						
YEAR		1992						
PROJECT NUMBER		148						

PERPETUATION

VISIBLE FIXED POINTS	SR 586					CO 33.10	CO	
	30.13 SR 586					LICKING + COSHOCKTON	CO 33.10	
STREET NAME								
SECTION IDENTIFICATION		24.00						
SECTION LENGTH		9.10						
SURFACE TYPE & WIDTH		G19'						
BASE TYPE & WIDTH		119'						
YEAR		2003						
PROJECT NUMBER		368						

VISIBLE FIXED POINTS								
STREET NAME								
SECTION IDENTIFICATION								
SECTION LENGTH								
SURFACE TYPE & WIDTH								
BASE TYPE & WIDTH								
YEAR								
PROJECT NUMBER								