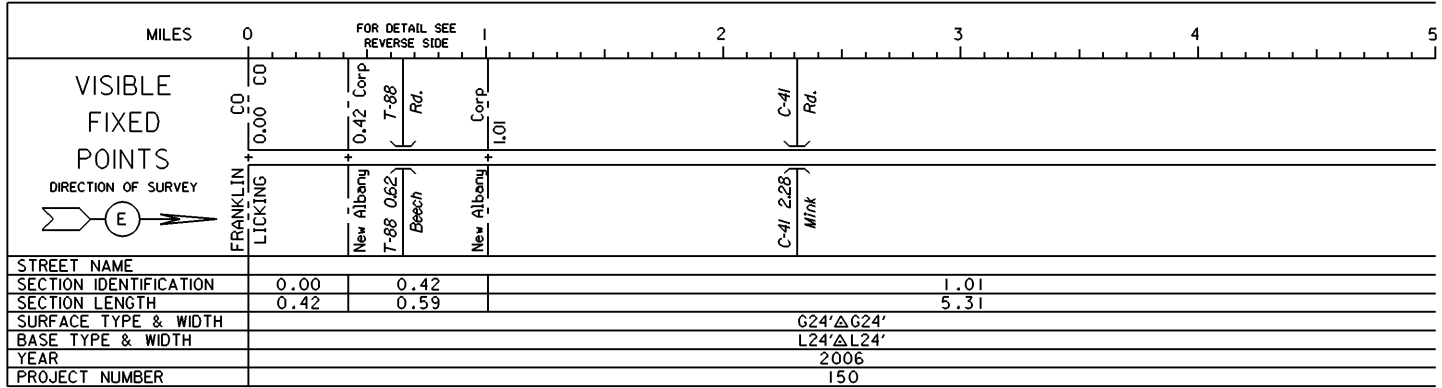


STATE OF OHIO - DEPARTMENT OF TRANSPORTATION

STATE ROUTE SECTIONS ON CONTINUOUS MILEAGE STATIONING

DISTRICT 5  
 COUNTY LICKING  
 ROUTE SR 161



PERPETUATION

VISIBLE  
 FIXED  
 POINTS

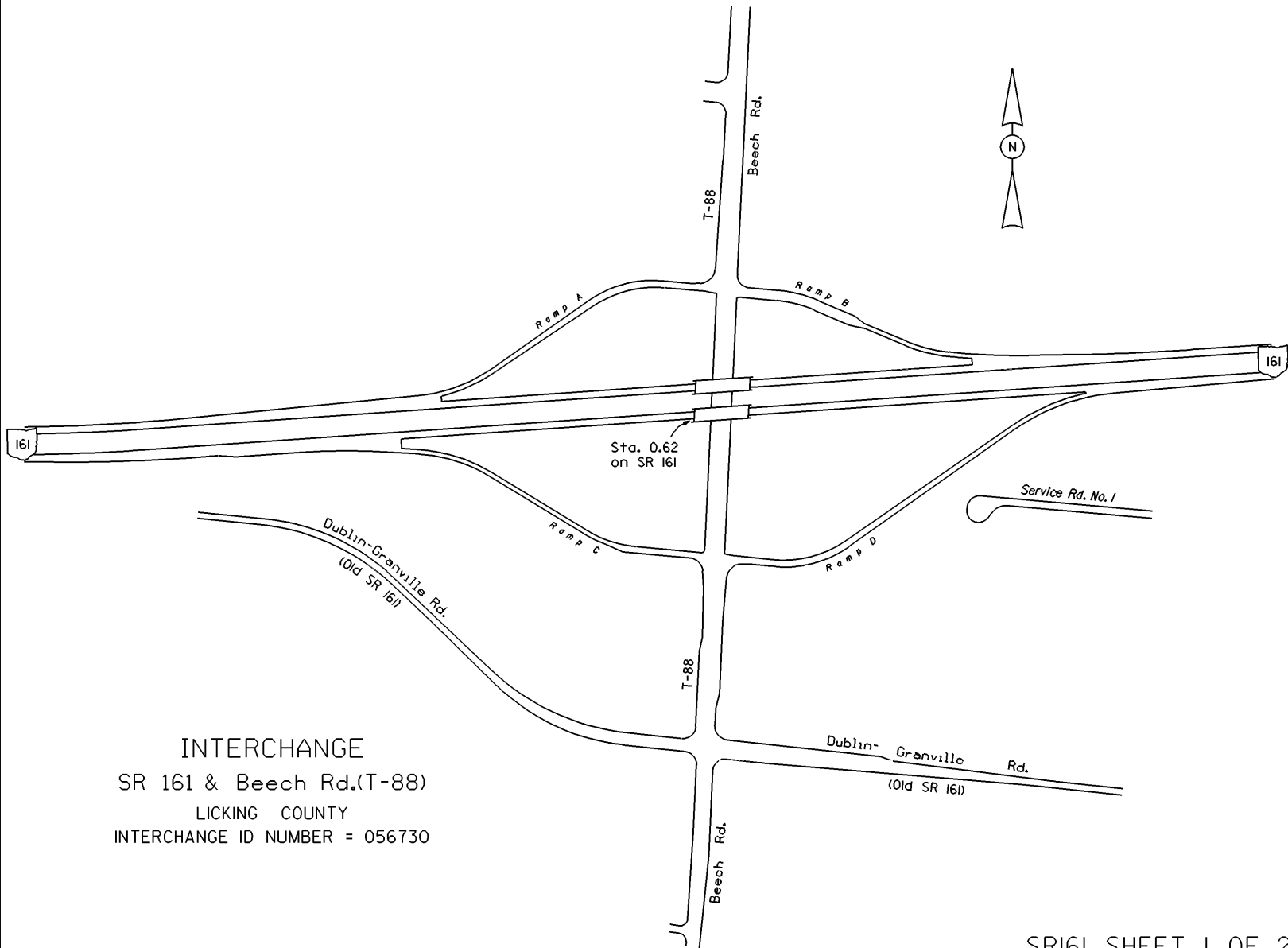
---

STREET NAME  
 SECTION IDENTIFICATION  
 SECTION LENGTH  
 SURFACE TYPE & WIDTH  
 BASE TYPE & WIDTH  
 YEAR  
 PROJECT NUMBER

VISIBLE  
 FIXED  
 POINTS

---

STREET NAME  
 SECTION IDENTIFICATION  
 SECTION LENGTH  
 SURFACE TYPE & WIDTH  
 BASE TYPE & WIDTH  
 YEAR  
 PROJECT NUMBER

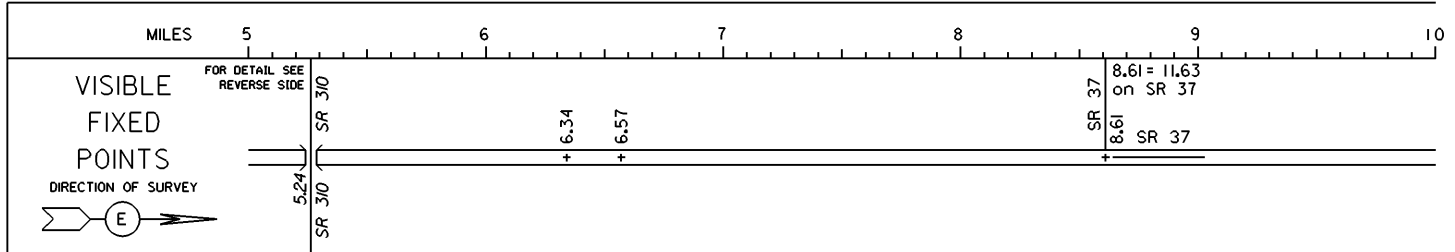


INTERCHANGE  
SR 161 & Beech Rd.(T-88)  
LICKING COUNTY  
INTERCHANGE ID NUMBER = 056730

STATE OF OHIO - DEPARTMENT OF TRANSPORTATION

STATE ROUTE SECTIONS ON CONTINUOUS MILEAGE STATIONING

DISTRICT 5  
 COUNTY LICKING  
 ROUTE SR 161



STREET NAME			
SECTION IDENTIFICATION	1.01	6.34	6.57
SECTION LENGTH	5.31	0.23	2.04
SURFACE TYPE & WIDTH	G24' Δ G24'	G24' Δ G12'	G24'
BASE TYPE & WIDTH	L24' Δ L24'	L24' Δ I12'	L24'
YEAR	2006		2007
PROJECT NUMBER	150		138

PERPETUATION

VISIBLE

FIXED \_\_\_\_\_

POINTS

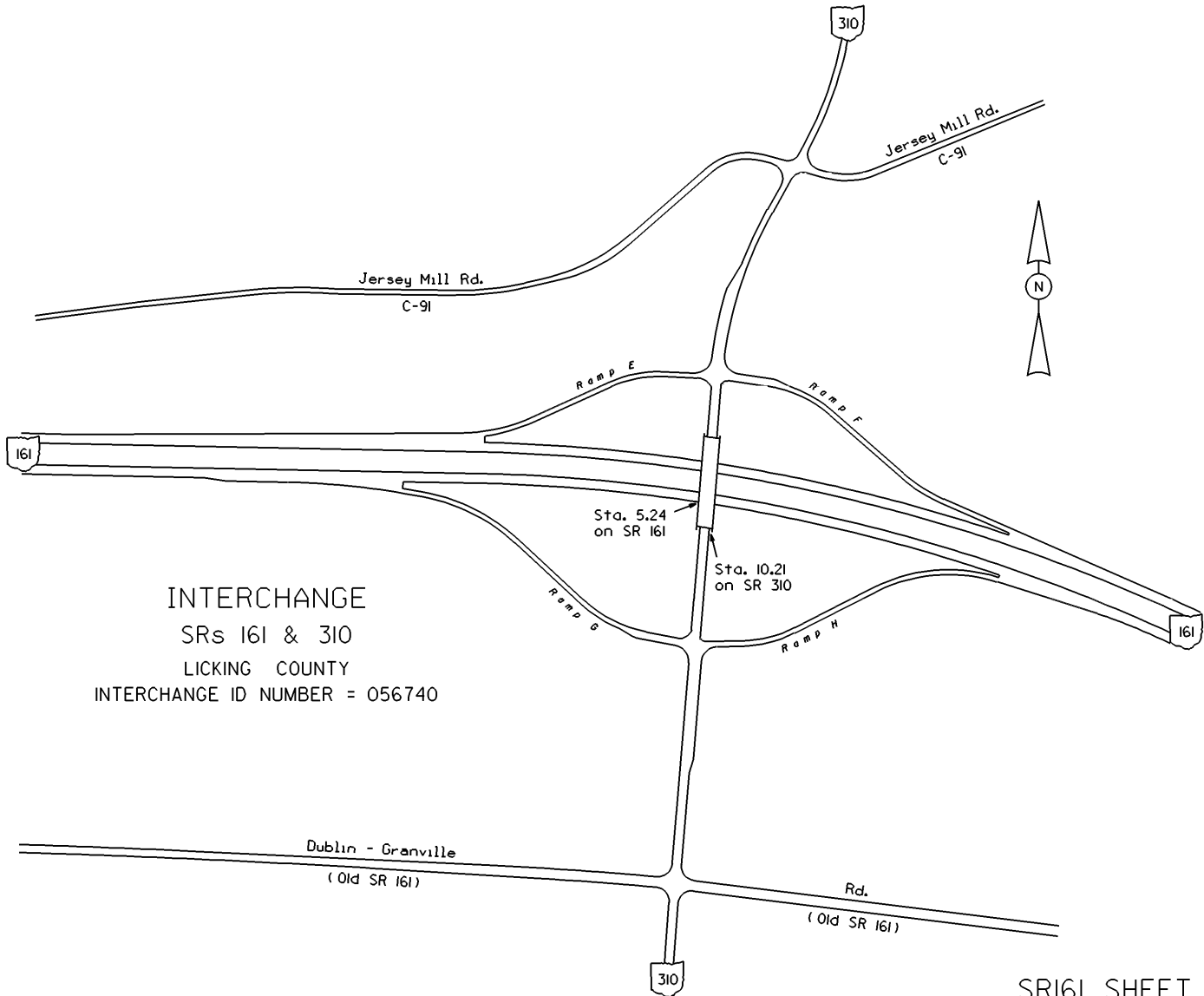
STREET NAME	
SECTION IDENTIFICATION	
SECTION LENGTH	
SURFACE TYPE & WIDTH	
BASE TYPE & WIDTH	
YEAR	
PROJECT NUMBER	

VISIBLE

FIXED \_\_\_\_\_

POINTS

STREET NAME	
SECTION IDENTIFICATION	
SECTION LENGTH	
SURFACE TYPE & WIDTH	
BASE TYPE & WIDTH	
YEAR	
PROJECT NUMBER	



INTERCHANGE  
 SRs 161 & 310  
 LICKING COUNTY  
 INTERCHANGE ID NUMBER = 056740