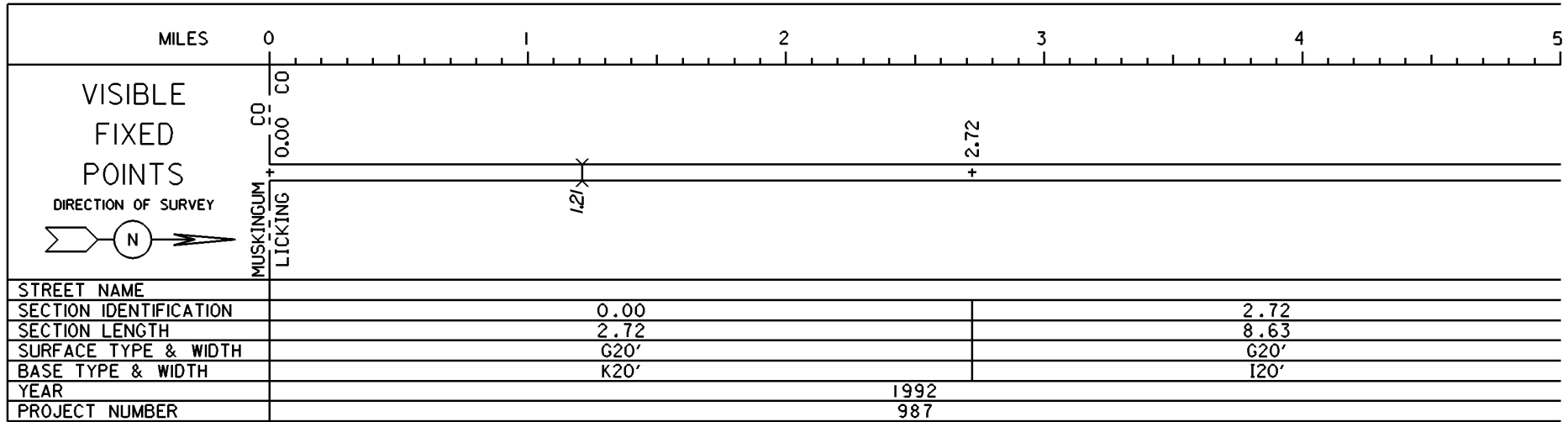

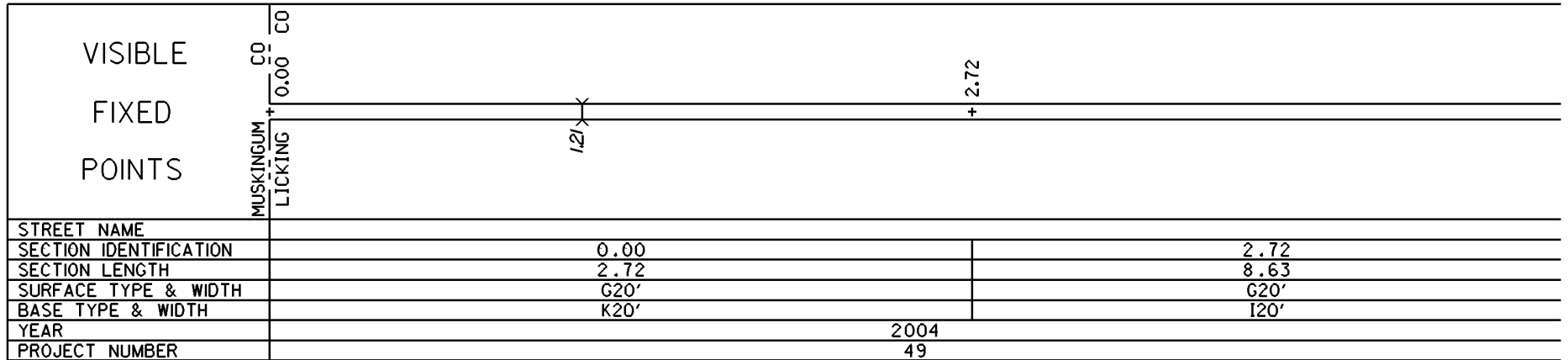


STATE OF OHIO - DEPARTMENT OF TRANSPORTATION
STATE ROUTE SECTIONS ON CONTINUOUS MILEAGE STATIONING

DISTRICT 5
COUNTY LICKING
ROUTE SR 586




PERPETUATION

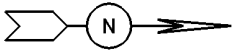


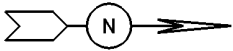
STATE OF OHIO - DEPARTMENT OF TRANSPORTATION
STATE ROUTE SECTIONS ON CONTINUOUS MILEAGE STATIONING

DISTRICT 5
COUNTY LICKING
ROUTE SR 586

MILES	5	6	7	8	9	10
VISIBLE FIXED POINTS DIRECTION OF SURVEY 	6.36 SR 79		SR 79			
STREET NAME						
SECTION IDENTIFICATION			2.72			
SECTION LENGTH			8.63			
SURFACE TYPE & WIDTH			G20'			
BASE TYPE & WIDTH			120'			
YEAR			1992		1992	
PROJECT NUMBER			987		197	


PERPETUATION

VISIBLE FIXED POINTS DIRECTION OF SURVEY 	6.36 SR 79		SR 79			
STREET NAME						
SECTION IDENTIFICATION			2.72			
SECTION LENGTH			8.63			
SURFACE TYPE & WIDTH			G20'			
BASE TYPE & WIDTH			120'			
YEAR			2004		49	
PROJECT NUMBER			49		49	


VISIBLE FIXED POINTS DIRECTION OF SURVEY 	6.36 SR 79		SR 79			
STREET NAME						
SECTION IDENTIFICATION			2.72			
SECTION LENGTH			8.63			
SURFACE TYPE & WIDTH			G20'			
BASE TYPE & WIDTH			120'			
YEAR			2004		49	
PROJECT NUMBER			49		49	


STATE OF OHIO - DEPARTMENT OF TRANSPORTATION
STATE ROUTE SECTIONS ON CONTINUOUS MILEAGE STATIONING

DISTRICT 5
COUNTY LICKING
ROUTE SR 586

	MILES	10.00	10.50	11.00	11.50	12.00	12.50
VISIBLE FIXED POINTS DIRECTION OF SURVEY 							CO 11.35 CO + LICKING KNOX
STREET NAME							
SECTION IDENTIFICATION		2.72					
SECTION LENGTH		8.63					
SURFACE TYPE & WIDTH		G20'					
BASE TYPE & WIDTH		I20'					
YEAR		1992					
PROJECT NUMBER		197					

PERPETUATION

	MILES	10.00	10.50	11.00	11.50	12.00	12.50
VISIBLE FIXED POINTS DIRECTION OF SURVEY 							CO 11.35 CO + LICKING KNOX
STREET NAME							
SECTION IDENTIFICATION		2.72					
SECTION LENGTH		8.63					
SURFACE TYPE & WIDTH		G20'					
BASE TYPE & WIDTH		I20'					
YEAR		2004					
PROJECT NUMBER		49					

	MILES	10.00	10.50	11.00	11.50	12.00	12.50
VISIBLE FIXED POINTS DIRECTION OF SURVEY 							CO 11.35 CO + LICKING KNOX
STREET NAME							
SECTION IDENTIFICATION							
SECTION LENGTH							
SURFACE TYPE & WIDTH							
BASE TYPE & WIDTH							
YEAR							
PROJECT NUMBER							