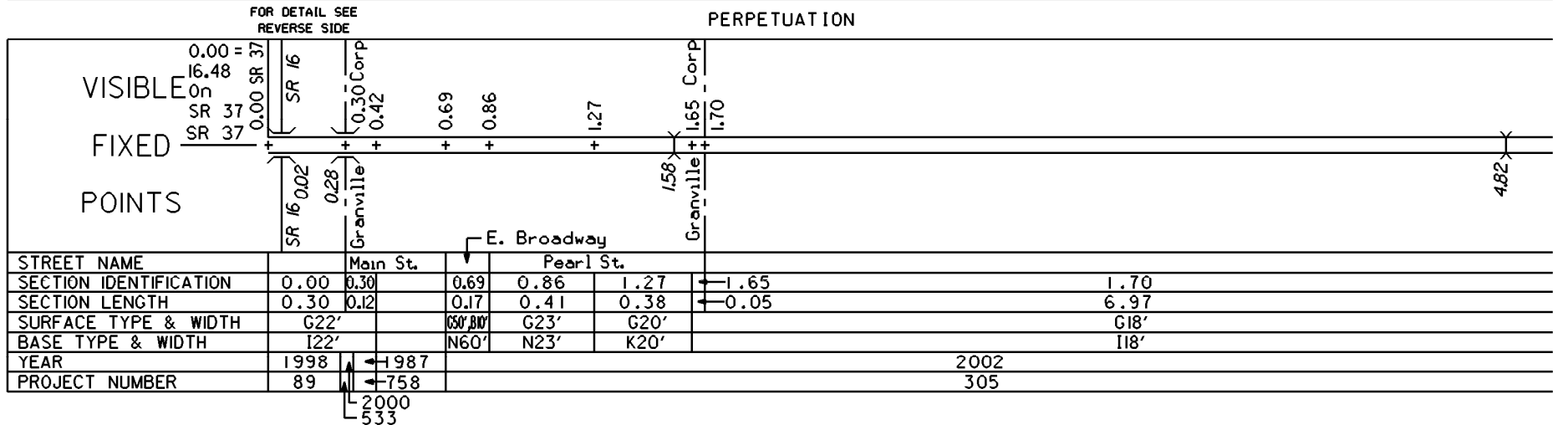
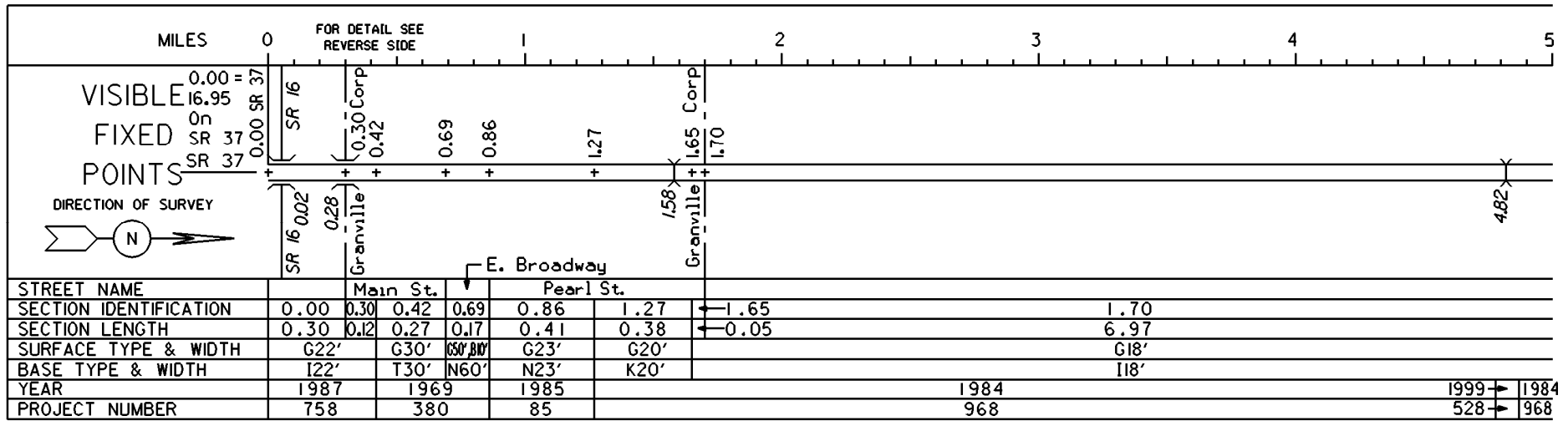


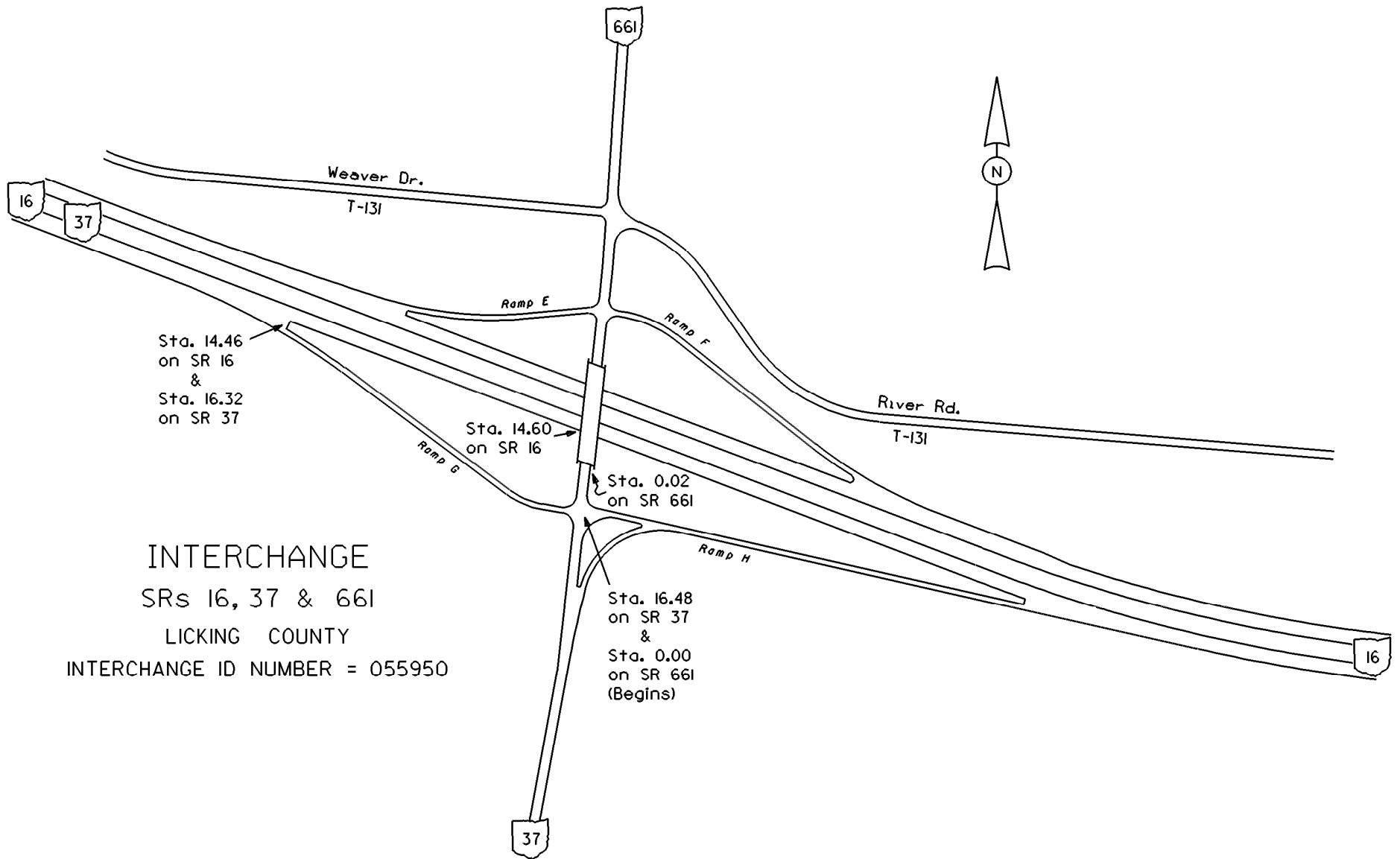
STATE OF OHIO - DEPARTMENT OF TRANSPORTATION

STATE ROUTE SECTIONS ON CONTINUOUS MILEAGE STATIONING

DISTRICT	5
COUNTY	LICKING
ROUTE	SR 661



VISIBLE											
FIXED											
POINTS											
STREET NAME											
SECTION IDENTIFICATION											
SECTION LENGTH											
SURFACE TYPE & WIDTH											
BASE TYPE & WIDTH											
YEAR											
PROJECT NUMBER											



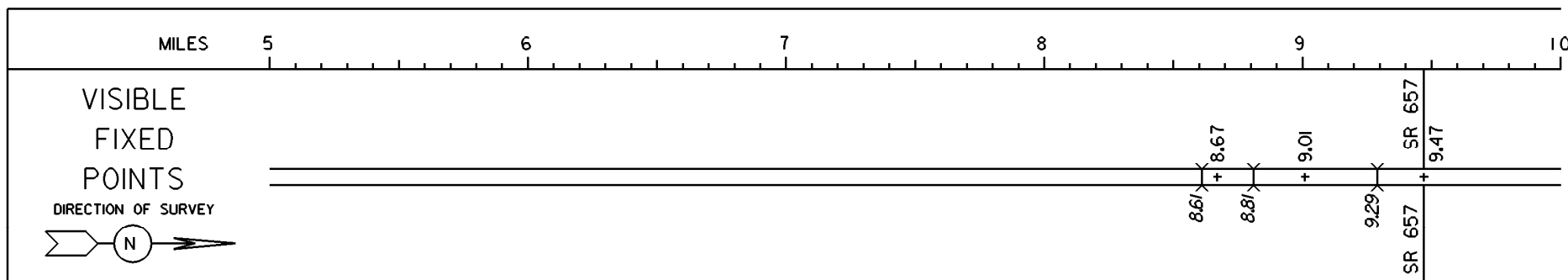
INTERCHANGE
 SRs 16, 37 & 661
 LICKING COUNTY
 INTERCHANGE ID NUMBER = 055950

SR16 SHEET 3 OF 7
 SR37 SHEET 4 OF 6
 SR661 SHEET 1 OF 3

REVISED Jan 2004


STATE OF OHIO - DEPARTMENT OF TRANSPORTATION
STATE ROUTE SECTIONS ON CONTINUOUS MILEAGE STATIONING

DISTRICT 5
COUNTY LICKING
ROUTE SR 661




STREET NAME				
SECTION IDENTIFICATION	1.70	8.67	9.01	9.47
SECTION LENGTH	6.97	0.34	0.46	2.75
SURFACE TYPE & WIDTH	G18'	G20'	G18'	G20'
BASE TYPE & WIDTH	I18'	I20'	I18'	L20'
YEAR	1984	1996	1984 1985	1984
PROJECT NUMBER	968	824	968 698	968

PERPETUATION



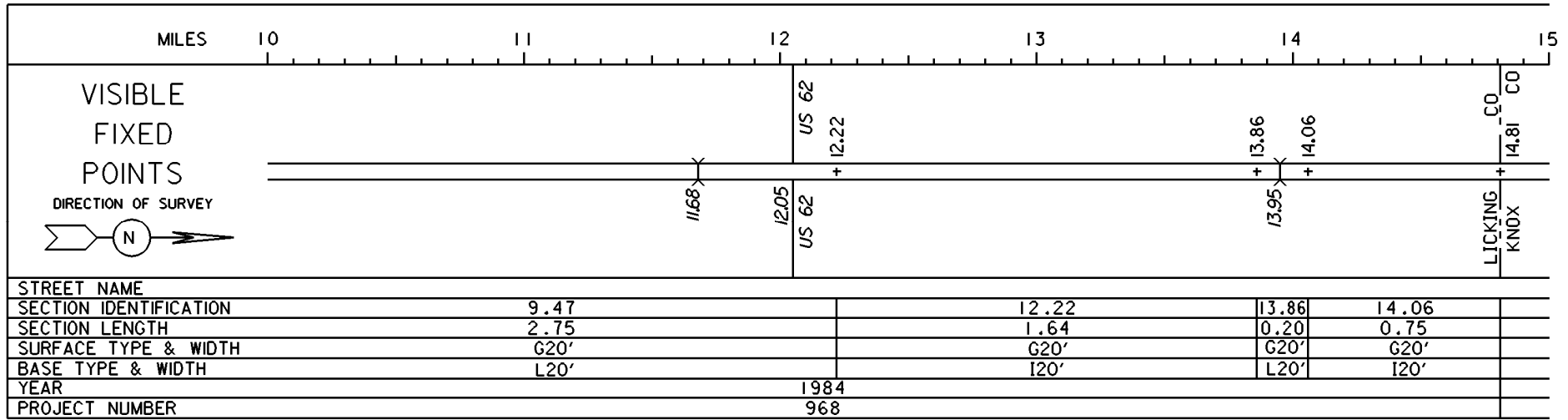
STREET NAME				
SECTION IDENTIFICATION	1.70	8.67	9.01	9.47
SECTION LENGTH	6.97	0.34	0.46	2.75
SURFACE TYPE & WIDTH	G18'	G20'	G18'	G20'
BASE TYPE & WIDTH	I18'	I20'	I18'	L20'
YEAR		2002		
PROJECT NUMBER		305		



STREET NAME				
SECTION IDENTIFICATION				
SECTION LENGTH				
SURFACE TYPE & WIDTH				
BASE TYPE & WIDTH				
YEAR				
PROJECT NUMBER				

STATE OF OHIO - DEPARTMENT OF TRANSPORTATION
STATE ROUTE SECTIONS ON CONTINUOUS MILEAGE STATIONING

DISTRICT 5
COUNTY LICKING
ROUTE SR 661



PERPETUATION

