


STATE OF OHIO - DEPARTMENT OF TRANSPORTATION

STATE ROUTE SECTIONS ON CONTINUOUS MILEAGE STATIONING

DISTRICT	7
COUNTY	LOGAN
ROUTE	SR 47



PERPETUATION

VISIBLE
FIXED
POINTS

STREET NAME	
SECTION IDENTIFICATION	
SECTION LENGTH	
SURFACE TYPE & WIDTH	
BASE TYPE & WIDTH	
YEAR	
PROJECT NUMBER	

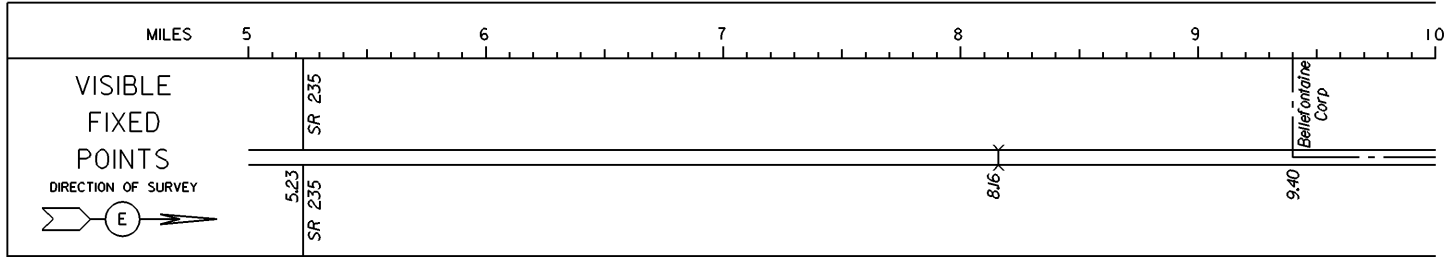
VISIBLE
FIXED
POINTS

STREET NAME	
SECTION IDENTIFICATION	
SECTION LENGTH	
SURFACE TYPE & WIDTH	
BASE TYPE & WIDTH	
YEAR	
PROJECT NUMBER	

STATE OF OHIO - DEPARTMENT OF TRANSPORTATION

STATE ROUTE SECTIONS ON CONTINUOUS MILEAGE STATIONING

DISTRICT 7
 COUNTY LOGAN
 ROUTE SR 47



STREET NAME	
SECTION IDENTIFICATION	0.00
SECTION LENGTH	11.38
SURFACE TYPE & WIDTH	624'
BASE TYPE & WIDTH	124'
YEAR	2001 1998
PROJECT NUMBER	304 558

PERPETUATION

VISIBLE
 FIXED
 POINTS

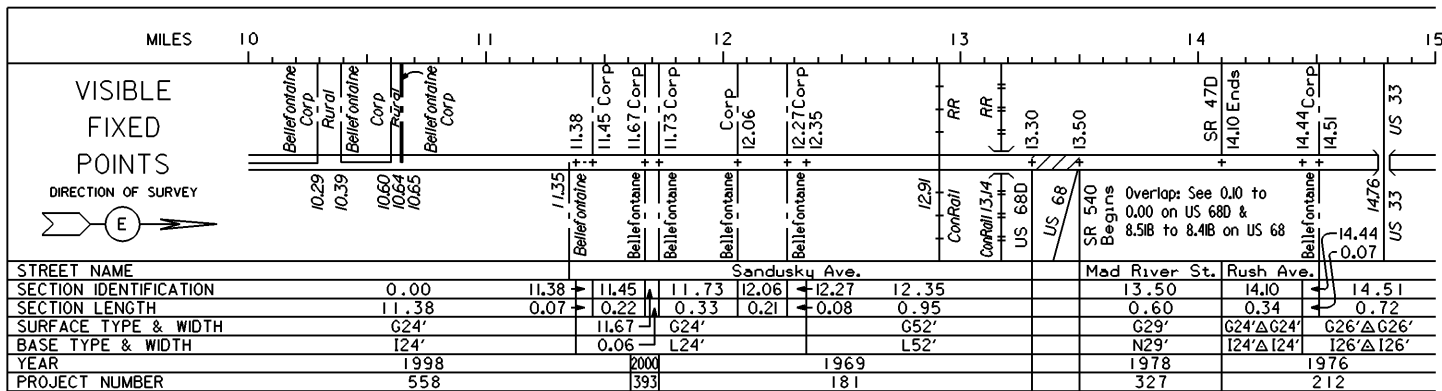
STREET NAME	
SECTION IDENTIFICATION	
SECTION LENGTH	
SURFACE TYPE & WIDTH	
BASE TYPE & WIDTH	
YEAR	
PROJECT NUMBER	

VISIBLE
 FIXED
 POINTS

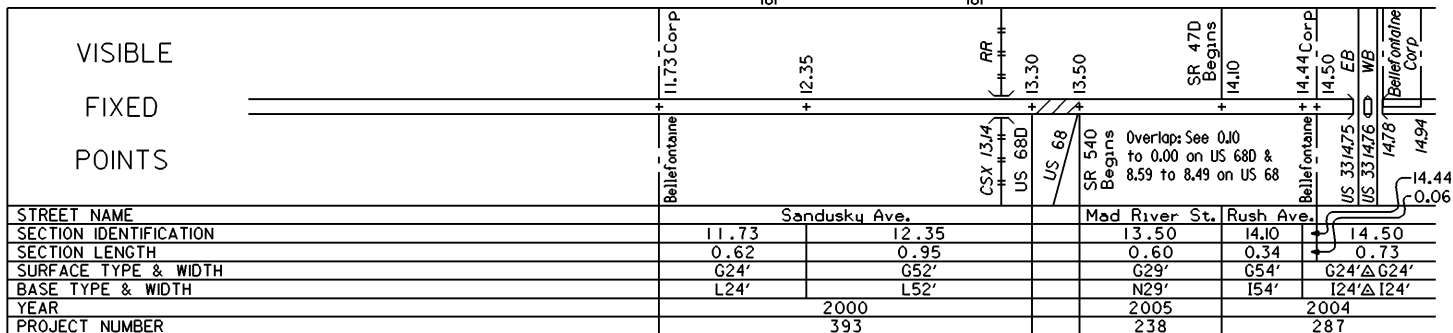
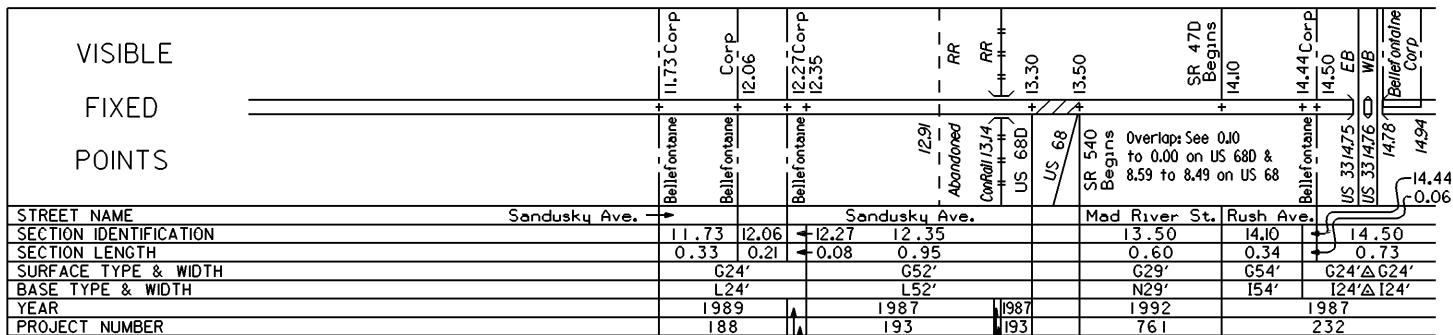
STREET NAME	
SECTION IDENTIFICATION	
SECTION LENGTH	
SURFACE TYPE & WIDTH	
BASE TYPE & WIDTH	
YEAR	
PROJECT NUMBER	

STATE OF OHIO - DEPARTMENT OF TRANSPORTATION
STATE ROUTE SECTIONS ON CONTINUOUS MILEAGE STATIONING

DISTRICT 7
COUNTY LOGAN
ROUTE SR 47

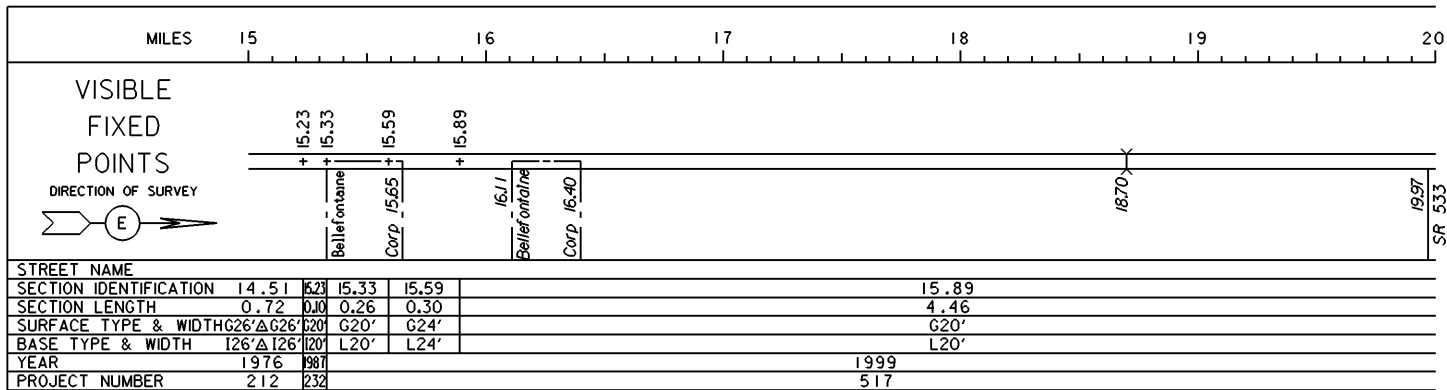


PERPETUATION





STATE OF OHIO - DEPARTMENT OF TRANSPORTATION
STATE ROUTE SECTIONS ON CONTINUOUS MILEAGE STATIONING

DISTRICT 7
COUNTY LOGAN
ROUTE SR 47



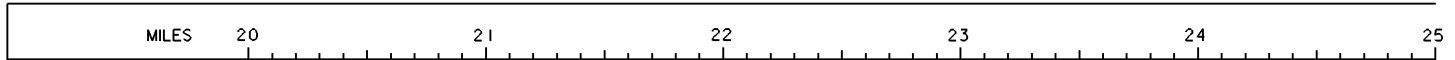
PERPETUATION



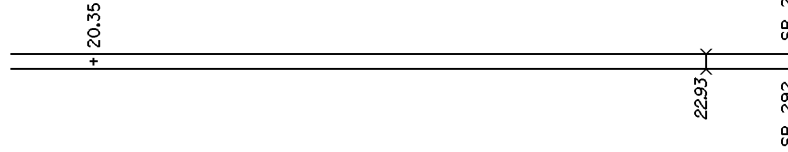
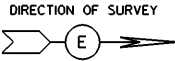
STATE OF OHIO - DEPARTMENT OF TRANSPORTATION

STATE ROUTE SECTIONS ON CONTINUOUS MILEAGE STATIONING

DISTRICT 7
 COUNTY LOGAN
 ROUTE SR 47



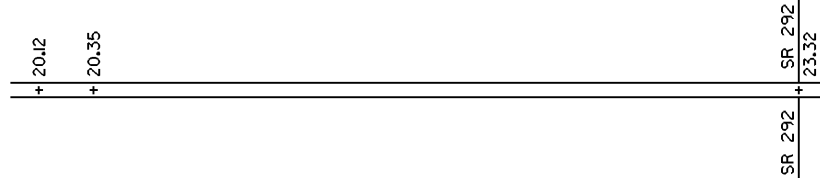
VISIBLE
 FIXED
 POINTS



STREET NAME				
SECTION IDENTIFICATION	15.89		20.35	23.32
SECTION LENGTH	4.46		2.97	2.65
SURFACE TYPE & WIDTH	G20'		G24'	G20'
BASE TYPE & WIDTH	L20'		K19',L5'	K14',L6'
YEAR	1999	← 1984	1996	1972
PROJECT NUMBER	517	← 184	721	126

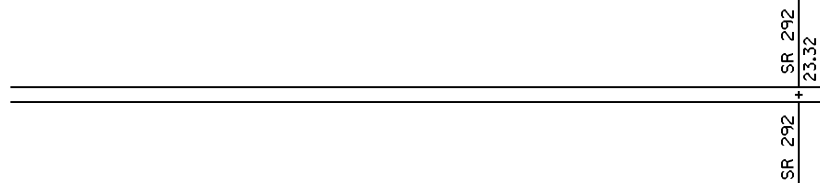
PERPETUATION

VISIBLE
 FIXED
 POINTS



STREET NAME				
SECTION IDENTIFICATION	19.75	20.12		23.32
SECTION LENGTH	0.37	0.23		2.65
SURFACE TYPE & WIDTH	G24'	G20'		G24'
BASE TYPE & WIDTH	L24'	L20'		12',K14',L6',12'
YEAR	2007	1999	← 1984	1986
PROJECT NUMBER	24	517	← 184	38

VISIBLE
 FIXED
 POINTS



STREET NAME				
SECTION IDENTIFICATION				23.32
SECTION LENGTH				2.65
SURFACE TYPE & WIDTH				G24'
BASE TYPE & WIDTH				12',K14',L6',12'
YEAR				1996
PROJECT NUMBER				721

STATE OF OHIO - DEPARTMENT OF TRANSPORTATION
STATE ROUTE SECTIONS ON CONTINUOUS MILEAGE STATIONING

DISTRICT 7
COUNTY LOGAN
ROUTE SR 47

MILES	25.00	25.50	26.00	26.50	27.00	27.50		
VISIBLE FIXED POINTS	+ 25.97 Corp + 26.06 + 26.32 + 26.53 + 26.61 + 26.78 RR + 26.93 Corp + 27.12 CO + 27.22 CO							
	+ West Mansfield + 26.78 Conrail + West Mansfield + LOGAN UNION							
DIRECTION OF SURVEY								
STREET NAME			Main St.	Center St.				
SECTION IDENTIFICATION	23.32	25.97	26.06	26.32	26.53	26.61	26.93	27.12
SECTION LENGTH	2.65	0.09	0.26	0.21	0.08	0.32	0.19	0.10
SURFACE TYPE & WIDTH	G20'		G20'	G34'	G39'	G34'	G20'	
BASE TYPE & WIDTH	K14',16'		N20'	R34'	R39'	R34'	I20'	
YEAR		1972						
PROJECT NUMBER		126						

PERPETUATION

VISIBLE FIXED POINTS	+ 25.97 Corp + 26.06 + 26.32 + 26.53 + 26.61 + 26.78 RR + 26.93 Corp + 27.12 CO + 27.22 CO							
	+ West Mansfield + 26.78 Norfolk Southern + West Mansfield + LOGAN UNION							
STREET NAME			Main St.	Center St.				
SECTION IDENTIFICATION	23.32	25.97	26.06	26.32	26.53	26.61	26.93	27.12
SECTION LENGTH	2.65	0.09	0.26	0.21	0.08	0.32	0.19	0.10
SURFACE TYPE & WIDTH	G24'		G24'	G34'	G39'	G34'	G24'	
BASE TYPE & WIDTH	I2',K14',L6',I2'		I2',N20',I2'	R34'	R39'	R34'	I24'	
YEAR		1986						
PROJECT NUMBER		38						

VISIBLE FIXED POINTS	+ 25.97 Corp + 26.06 + 26.32 + 26.53 + 26.61 + 26.78 RR + 26.93 Corp + 27.12 CO + 27.22 CO							
	+ West Mansfield + 26.78 CSX + West Mansfield + LOGAN UNION							
STREET NAME			Main St.	Center St.				
SECTION IDENTIFICATION	23.32	25.97	26.06	26.32	26.53	26.61	26.93	27.12
SECTION LENGTH	2.65	0.09	0.26	0.21	0.08	0.32	0.19	0.10
SURFACE TYPE & WIDTH	G24'		G24'	G34'	G39'	G34'	G24'	
BASE TYPE & WIDTH	I2',K14',L6',I2'		I2',N20',I2'	R34'	R39'	R34'	I24'	
YEAR		1996						
PROJECT NUMBER		721						