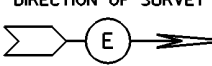


STATE OF OHIO - DEPARTMENT OF TRANSPORTATION

STATE ROUTE SECTIONS ON CONTINUOUS MILEAGE STATIONING

DISTRICT 3
 COUNTY LORAIN
 ROUTE IR 80K

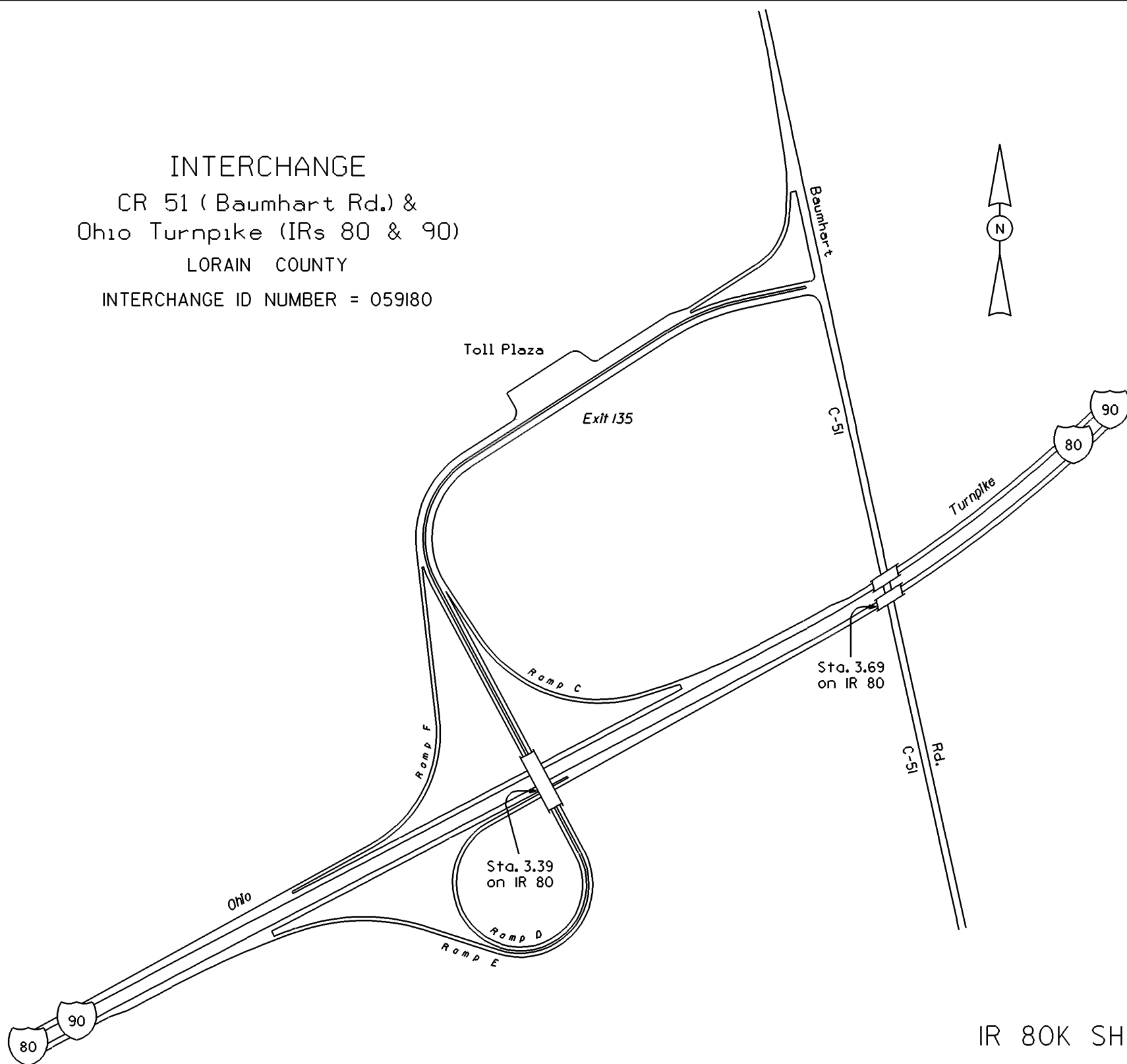
STATE LOG MILES	132.48	133	134	135	136	137	5
COUNTY LOG MILES	0.00						
VISIBLE FIXED POINTS DIRECTION OF SURVEY 	CO T-66 Dean LORAIN CO T-34 0.67 Gore-Orphan age Rd. C-70 2.52 Vermilion Rd. T-46 2.90 Gifford Rd. 3.39 Ramps C-51 3.69 Baumhart Rd. FOR DETAIL SEE REVERSE SIDE EXIT 135	Ohio Turnpike					
		STREET NAME					
SECTION IDENTIFICATION	0.00						
SECTION LENGTH	12.17						
SURFACE TYPE & WIDTH	G36'△G36'						
BASE TYPE & WIDTH	G24',L12'△L12',G24'						
YEAR							
PROJECT NUMBER							

PERPETUATION

VISIBLE FIXED POINTS	
STREET NAME	
SECTION IDENTIFICATION	
SECTION LENGTH	
SURFACE TYPE & WIDTH	
BASE TYPE & WIDTH	
YEAR	
PROJECT NUMBER	

VISIBLE FIXED POINTS	
STREET NAME	
SECTION IDENTIFICATION	
SECTION LENGTH	
SURFACE TYPE & WIDTH	
BASE TYPE & WIDTH	
YEAR	
PROJECT NUMBER	

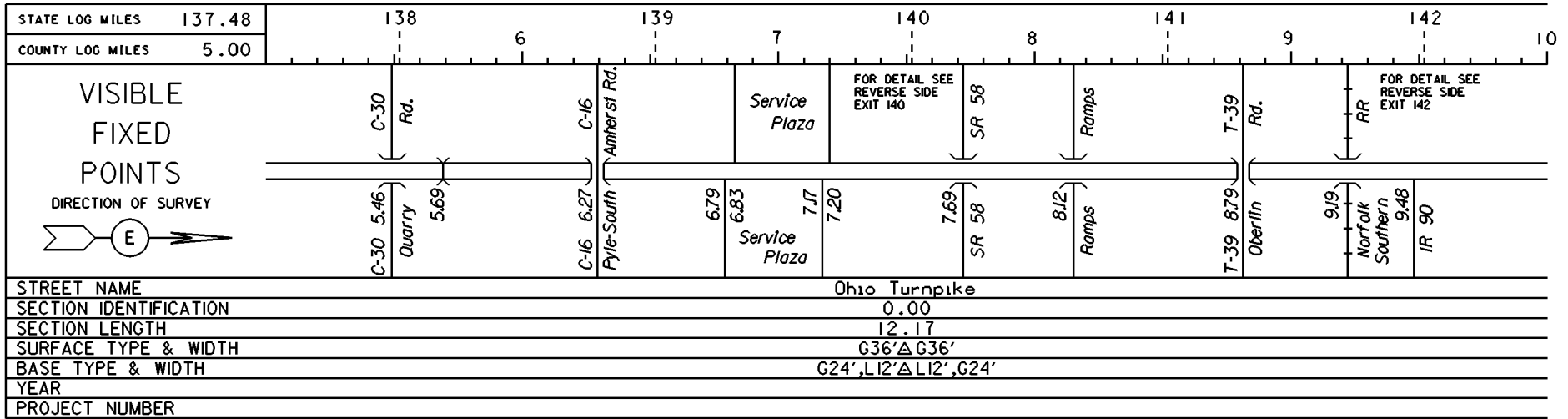
INTERCHANGE
CR 51 (Baumhart Rd.) &
Ohio Turnpike (IRs 80 & 90)
LORAIN COUNTY
INTERCHANGE ID NUMBER = 059180





STATE OF OHIO - DEPARTMENT OF TRANSPORTATION

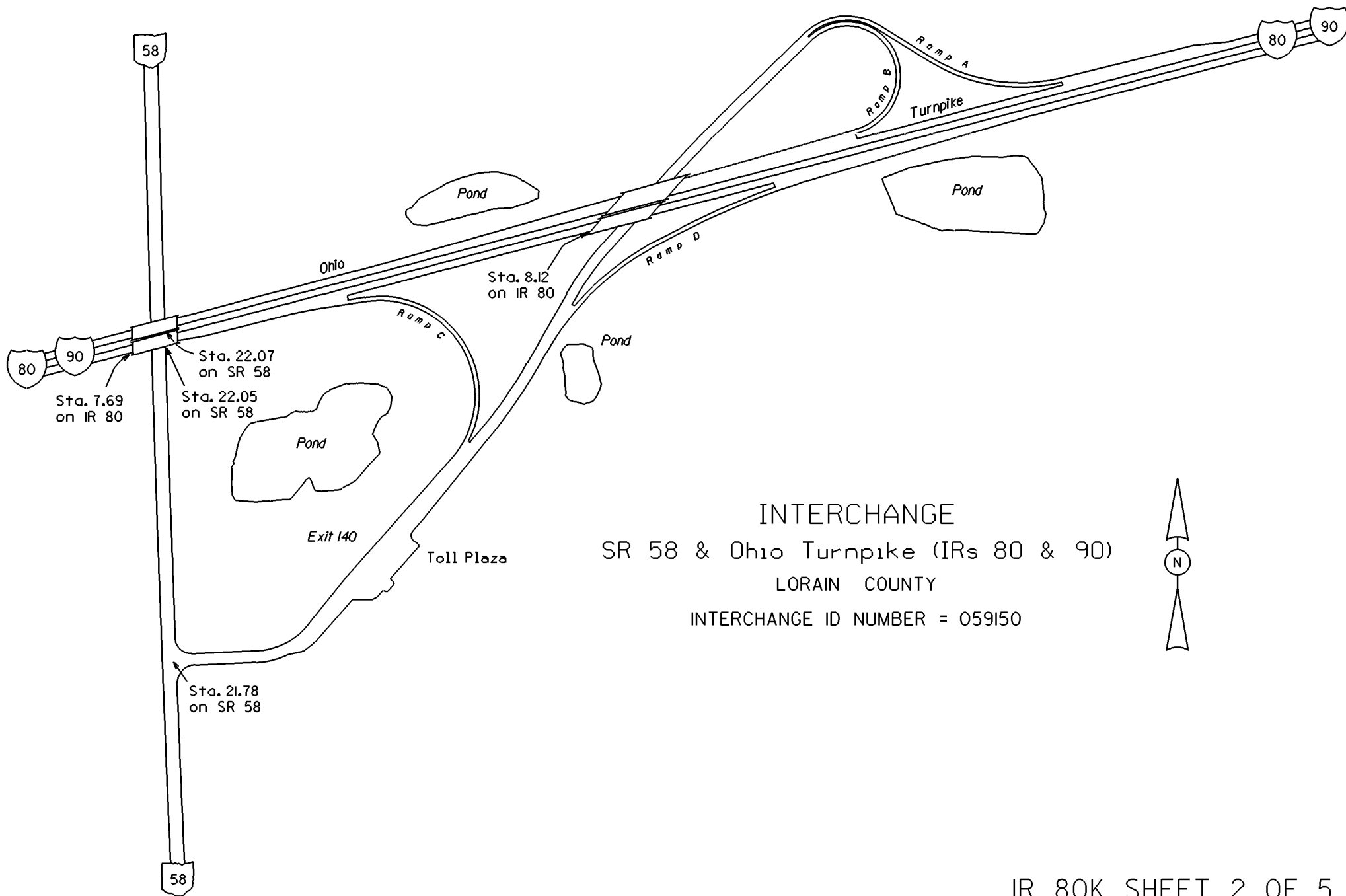
STATE ROUTE SECTIONS ON CONTINUOUS MILEAGE STATIONING

DISTRICT 3
 COUNTY LORAIN
 ROUTE IR 80K

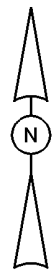


PERPETUATION





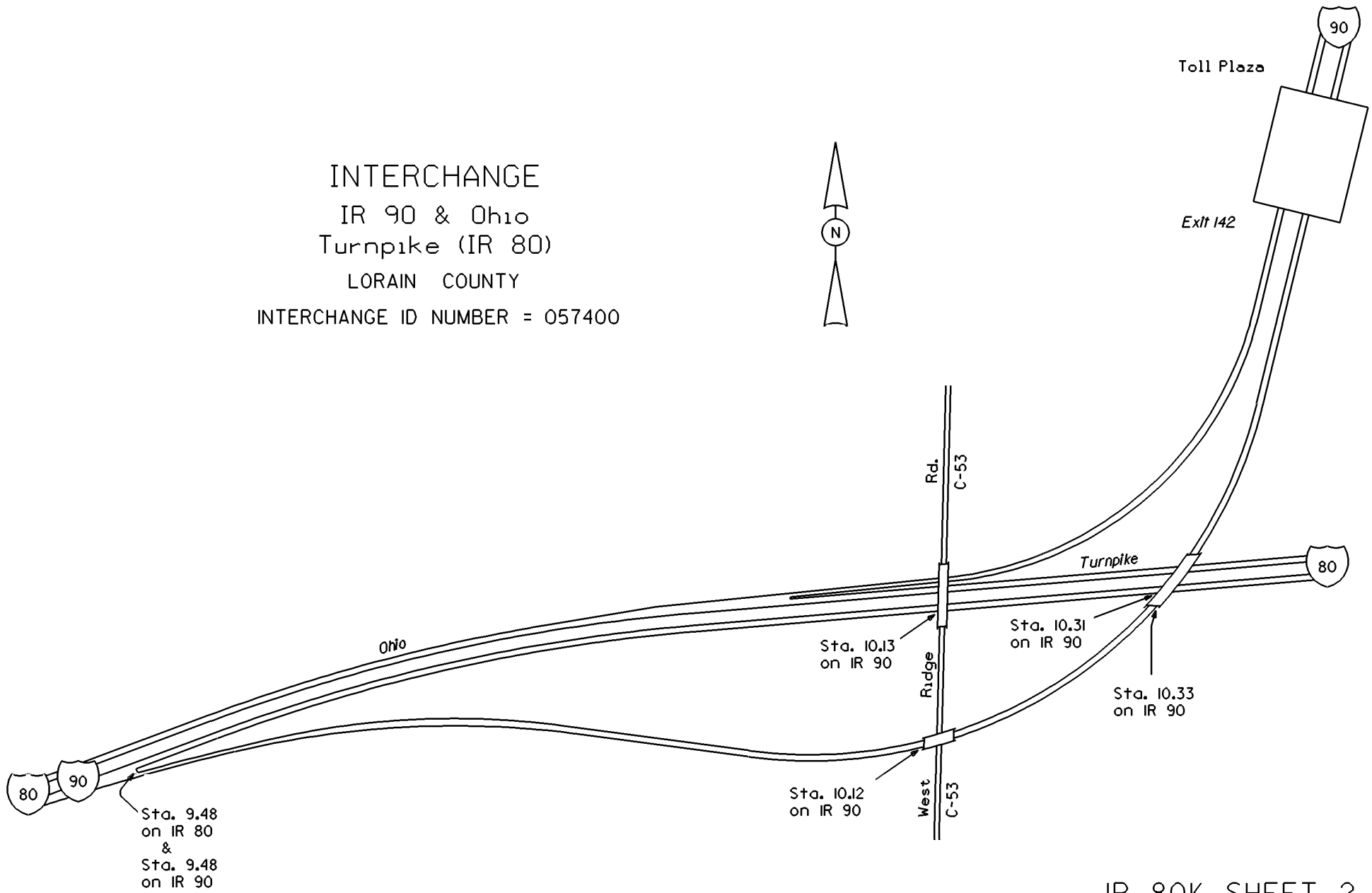
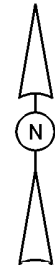
INTERCHANGE
 SR 58 & Ohio Turnpike (IRs 80 & 90)
 LORAIN COUNTY
 INTERCHANGE ID NUMBER = 059150



IR 80K SHEET 2 OF 5
 SR 58 SHEET 5 OF 6

REVISED Jan 2005

INTERCHANGE
 IR 90 & Ohio
 Turnpike (IR 80)
 LORAIN COUNTY
 INTERCHANGE ID NUMBER = 057400

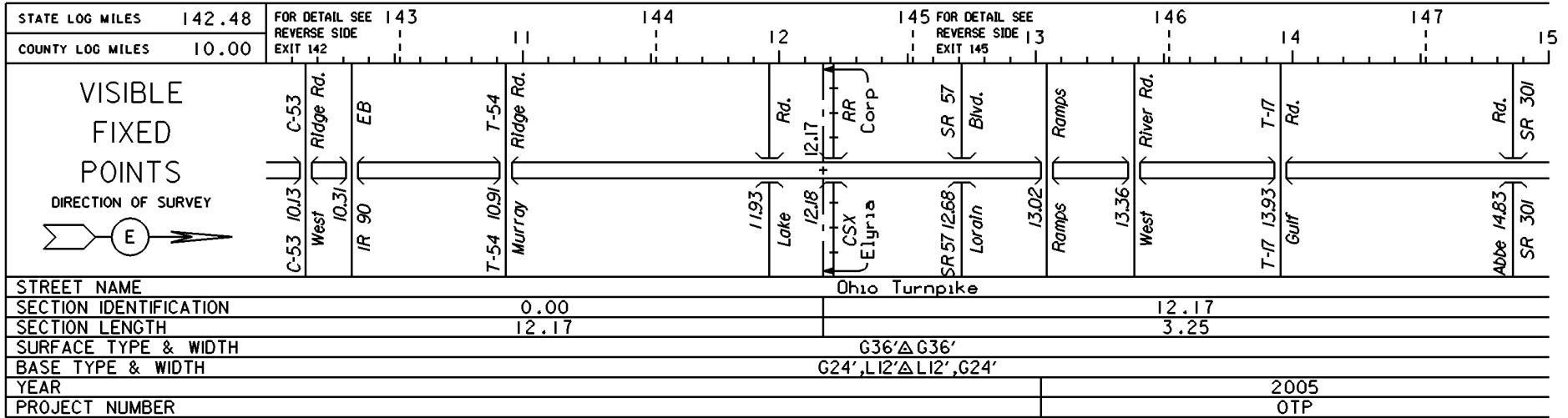


IR 80K SHEET 2 OF 5
 IR 80K SHEET 3 OF 5
 IR 90 SHEET 2 OF 5
 IR 90 SHEET 3 OF 5

STATE OF OHIO - DEPARTMENT OF TRANSPORTATION

STATE ROUTE SECTIONS ON CONTINUOUS MILEAGE STATIONING

DISTRICT 3
 COUNTY LORAIN
 ROUTE IR 80K



PERPETUATION

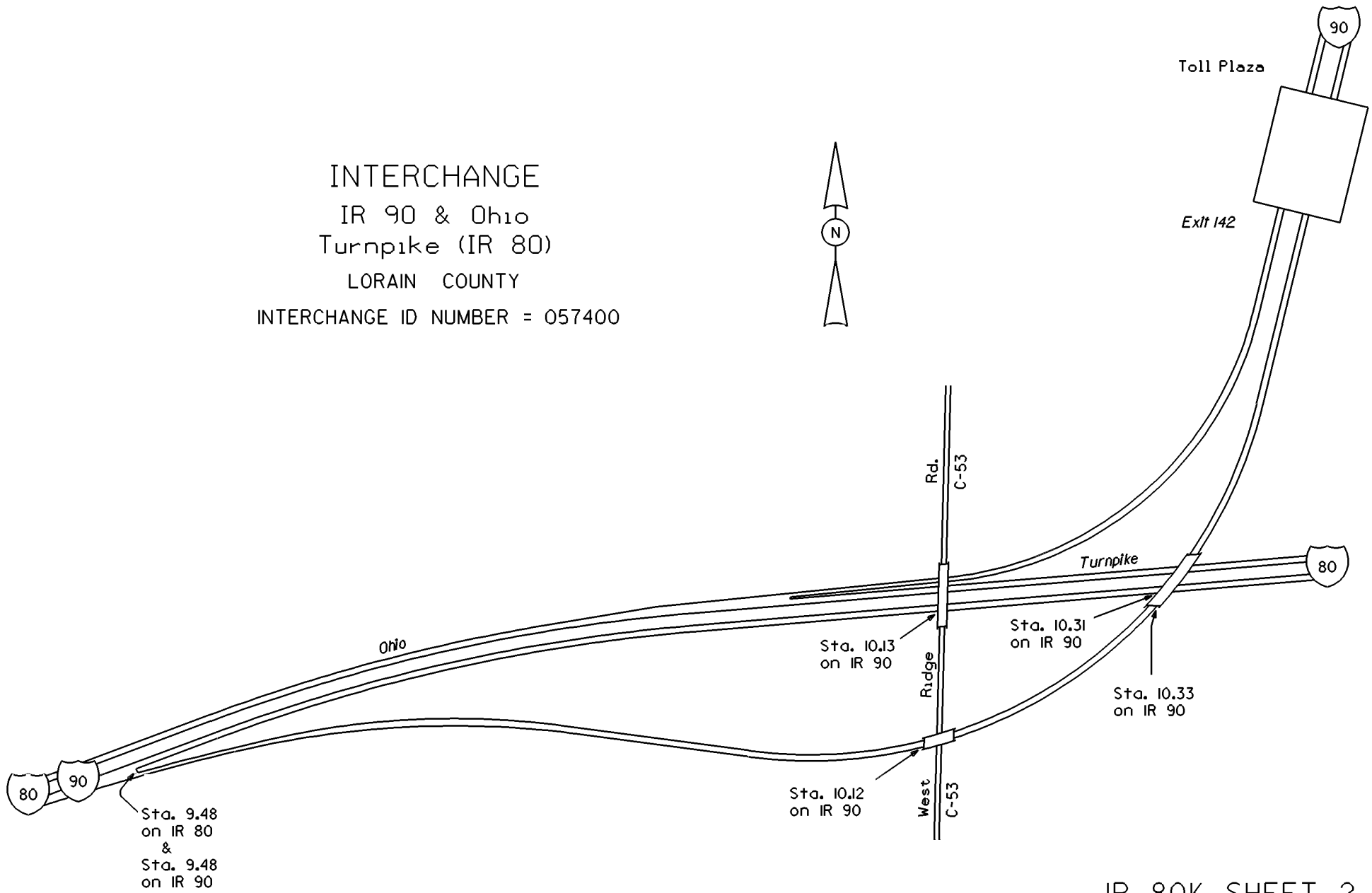
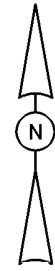
VISIBLE
 FIXED
 POINTS

STREET NAME	
SECTION IDENTIFICATION	
SECTION LENGTH	
SURFACE TYPE & WIDTH	
BASE TYPE & WIDTH	
YEAR	
PROJECT NUMBER	

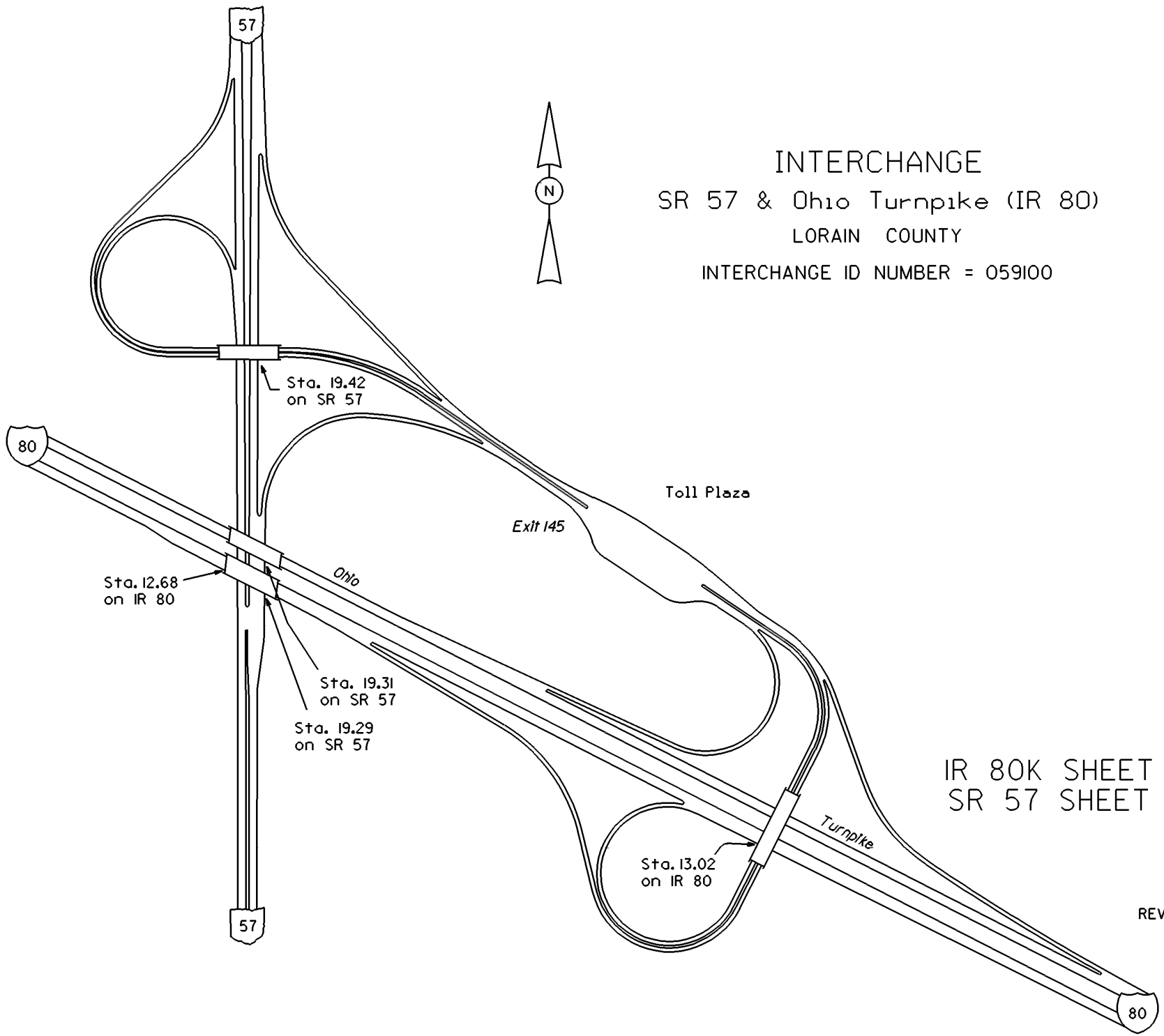
VISIBLE
 FIXED
 POINTS

STREET NAME	
SECTION IDENTIFICATION	
SECTION LENGTH	
SURFACE TYPE & WIDTH	
BASE TYPE & WIDTH	
YEAR	
PROJECT NUMBER	

INTERCHANGE
 IR 90 & Ohio
 Turnpike (IR 80)
 LORAIN COUNTY
 INTERCHANGE ID NUMBER = 057400



IR 80K SHEET 2 OF 5
 IR 80K SHEET 3 OF 5
 IR 90 SHEET 2 OF 5
 IR 90 SHEET 3 OF 5



INTERCHANGE
SR 57 & Ohio Turnpike (IR 80)
LORAIN COUNTY
INTERCHANGE ID NUMBER = 059100

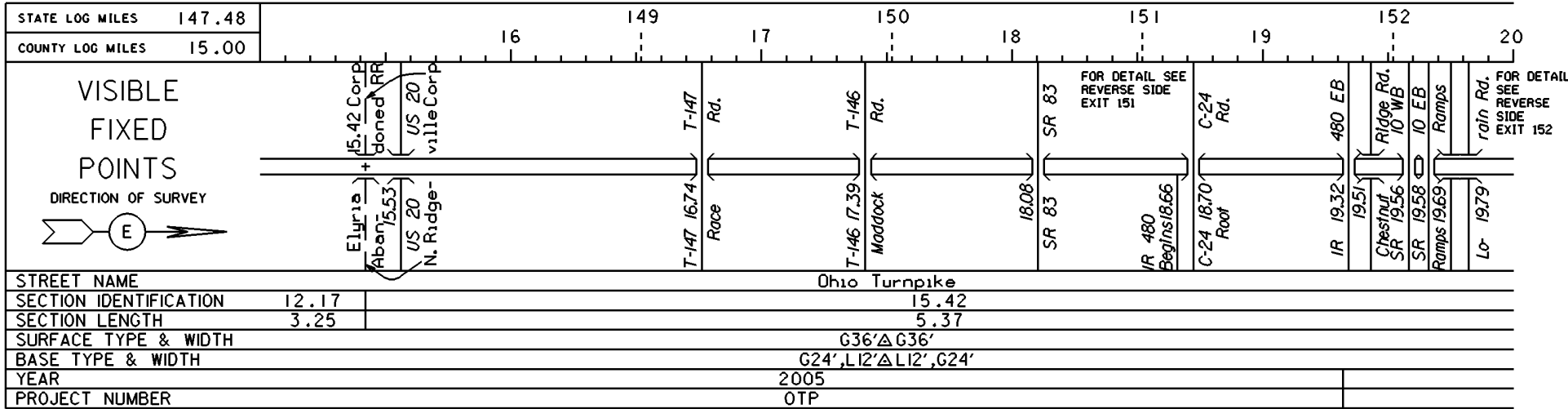
IR 80K SHEET 3 OF 5
SR 57 SHEET 4 OF 6

REVISED Jan 2005



STATE OF OHIO - DEPARTMENT OF TRANSPORTATION

STATE ROUTE SECTIONS ON CONTINUOUS MILEAGE STATIONING

DISTRICT 3
 COUNTY LORA IN
 ROUTE IR 80K

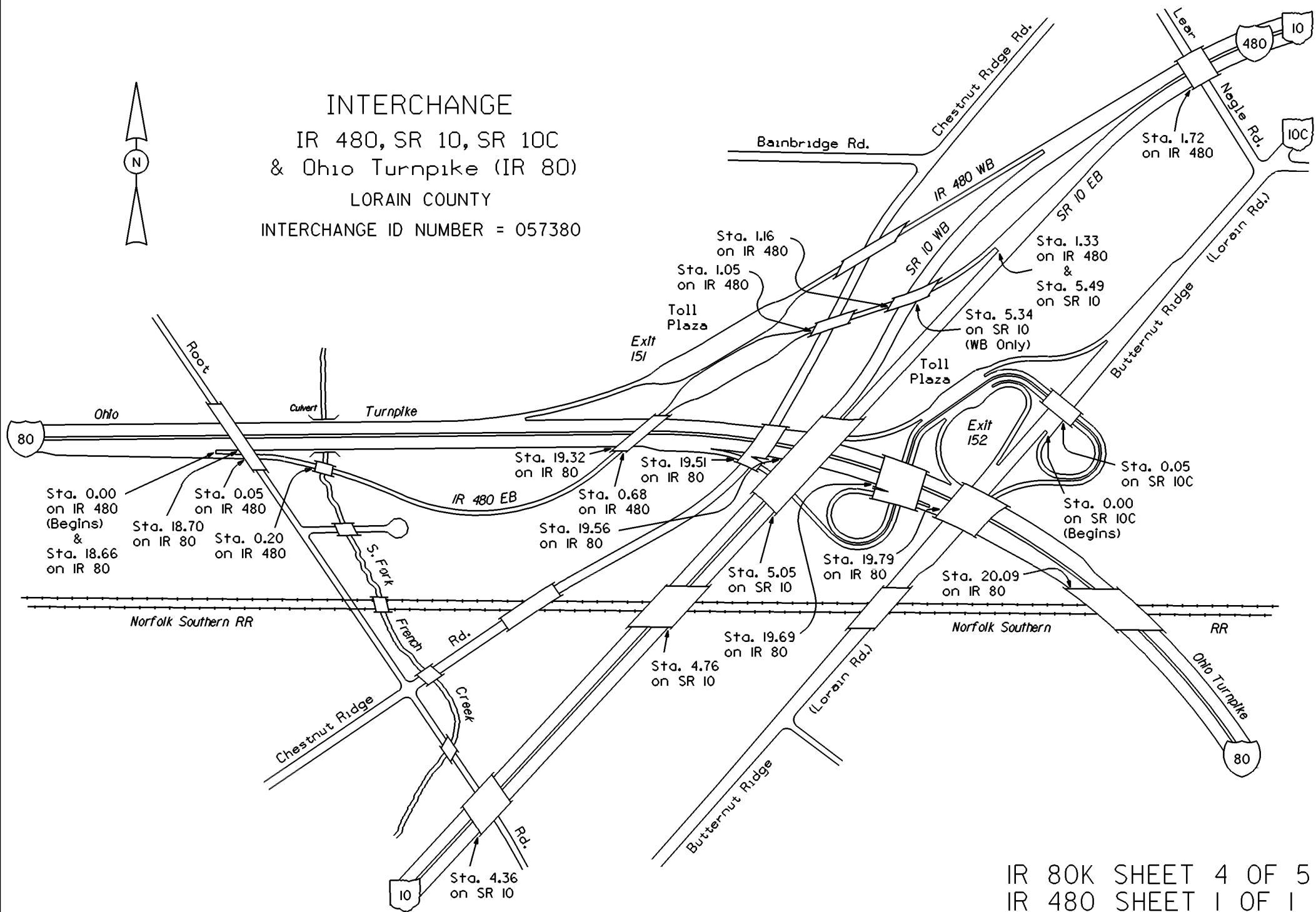


PERPETUATION





INTERCHANGE
IR 480, SR 10, SR 10C
& Ohio Turnpike (IR 80)
LORAIN COUNTY
INTERCHANGE ID NUMBER = 057380

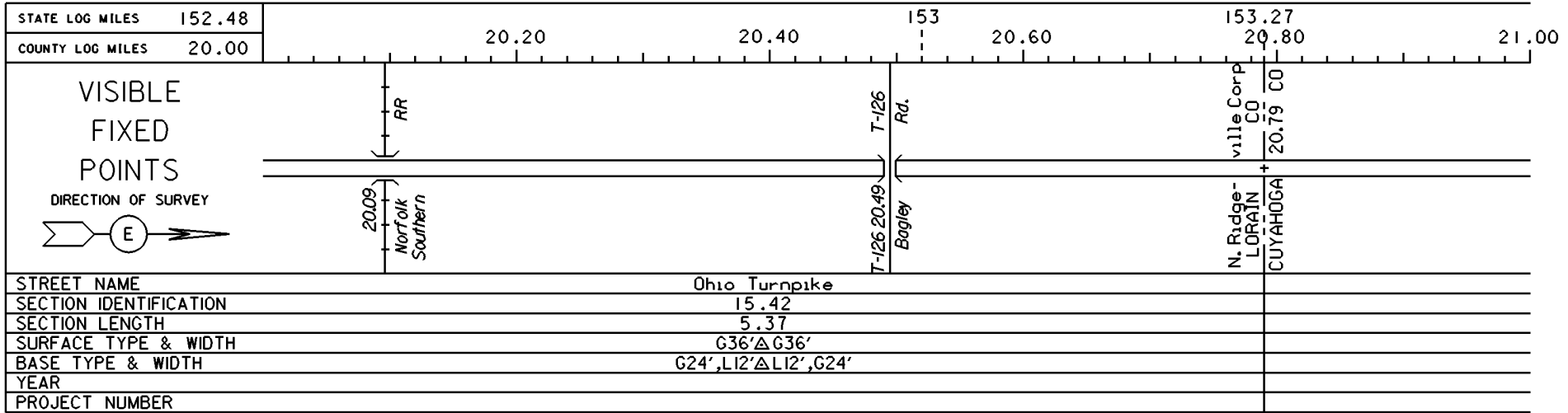


IR 80K SHEET 4 OF 5
IR 480 SHEET 1 OF 1
SR 10 SHEET 2 OF 2
SR 10C SHEET 1 OF 1

STATE OF OHIO - DEPARTMENT OF TRANSPORTATION

STATE ROUTE SECTIONS ON CONTINUOUS MILEAGE STATIONING

DISTRICT 3
 COUNTY LORAIN
 ROUTE IR 80K



PERPETUATION

