

STATE OF OHIO - DEPARTMENT OF TRANSPORTATION

STATE ROUTE SECTIONS ON CONTINUOUS MILEAGE STATIONING

DISTRICT	3
COUNTY	LORAIN
ROUTE	1R 90

STATE LOG MILES	132.59	133	134	135	136	137	138	139	140
COUNTY LOG MILES	0.00								
VISIBLE FIXED POINTS DIRECTION OF SURVEY 		CO 0.00 CO ERIE LORAIN	Overlaps Ohio Turnpike From 0.00 to 9.48						
STREET NAME									
SECTION IDENTIFICATION									
SECTION LENGTH									
SURFACE TYPE & WIDTH									
BASE TYPE & WIDTH									
YEAR									
PROJECT NUMBER									

PERPETUATION

VISIBLE FIXED POINTS	_____ _____ _____
STREET NAME	
SECTION IDENTIFICATION	
SECTION LENGTH	
SURFACE TYPE & WIDTH	
BASE TYPE & WIDTH	
YEAR	
PROJECT NUMBER	

VISIBLE FIXED POINTS	_____ _____ _____
STREET NAME	
SECTION IDENTIFICATION	
SECTION LENGTH	
SURFACE TYPE & WIDTH	
BASE TYPE & WIDTH	
YEAR	
PROJECT NUMBER	

STATE OF OHIO - DEPARTMENT OF TRANSPORTATION
STATE ROUTE SECTIONS ON CONTINUOUS MILEAGE STATIONING

DISTRICT 3
COUNTY LORA IN
ROUTE IR 90

STATE LOG MILES	137.59	138	6	139	7	140	8	141	9	142	10
COUNTY LOG MILES	5.00										

VISIBLE
FIXED
POINTS

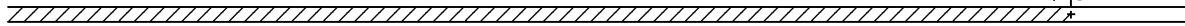
DIRECTION OF SURVEY



Overlaps Ohio Turnpike
From 0.00 to 9.48

Ohio
Turnpike
+ 9.48

FOR DETAIL SEE
REVERSE SIDE




STREET NAME	
SECTION IDENTIFICATION	9.48
SECTION LENGTH	3.08
SURFACE TYPE & WIDTH	D24'△D24'
BASE TYPE & WIDTH	
YEAR	1973
PROJECT NUMBER	457

PERPETUATION

VISIBLE
FIXED
POINTS

Ohio
Turnpike
+ 9.48

FOR DETAIL SEE
REVERSE SIDE




STREET NAME	
SECTION IDENTIFICATION	9.48
SECTION LENGTH	1.28
SURFACE TYPE & WIDTH	D24'△D24'
BASE TYPE & WIDTH	
YEAR	1973
PROJECT NUMBER	457

VISIBLE
FIXED
POINTS

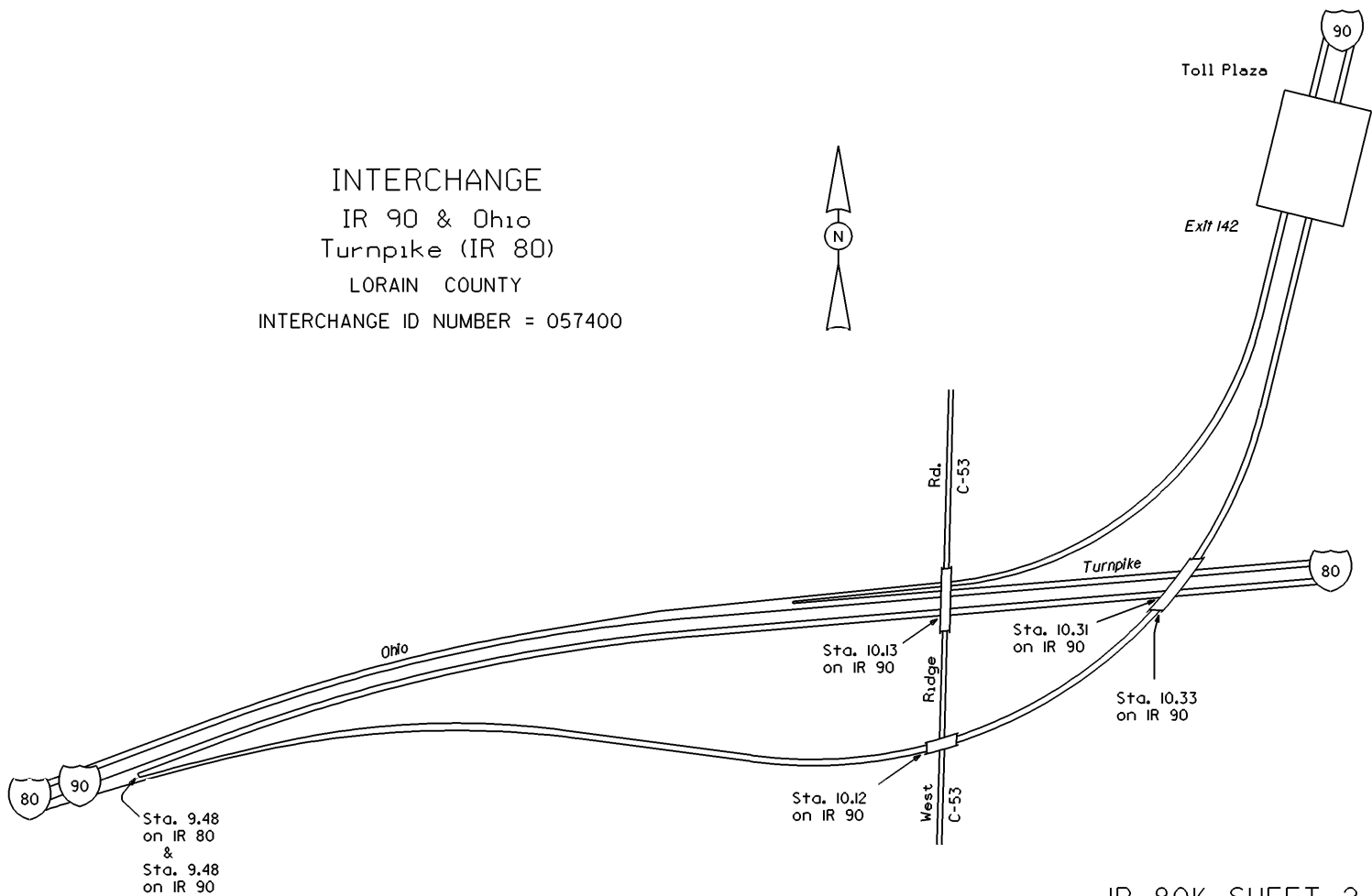
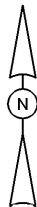
Ohio
Turnpike
+ 9.48

FOR DETAIL SEE
REVERSE SIDE



STREET NAME	
SECTION IDENTIFICATION	9.48
SECTION LENGTH	3.08
SURFACE TYPE & WIDTH	G24'△G24'
BASE TYPE & WIDTH	P24'△P24'
YEAR	Unknown
PROJECT NUMBER	OTP

INTERCHANGE
IR 90 & Ohio
Turnpike (IR 80)
LORAIN COUNTY
INTERCHANGE ID NUMBER = 057400



IR 80K SHEET 2 OF 5
IR 80K SHEET 3 OF 5
IR 90 SHEET 2 OF 5
IR 90 SHEET 3 OF 5

STATE OF OHIO - DEPARTMENT OF TRANSPORTATION
STATE ROUTE SECTIONS ON CONTINUOUS MILEAGE STATIONING

DISTRICT 3
COUNTY LORA IN
ROUTE IR 90

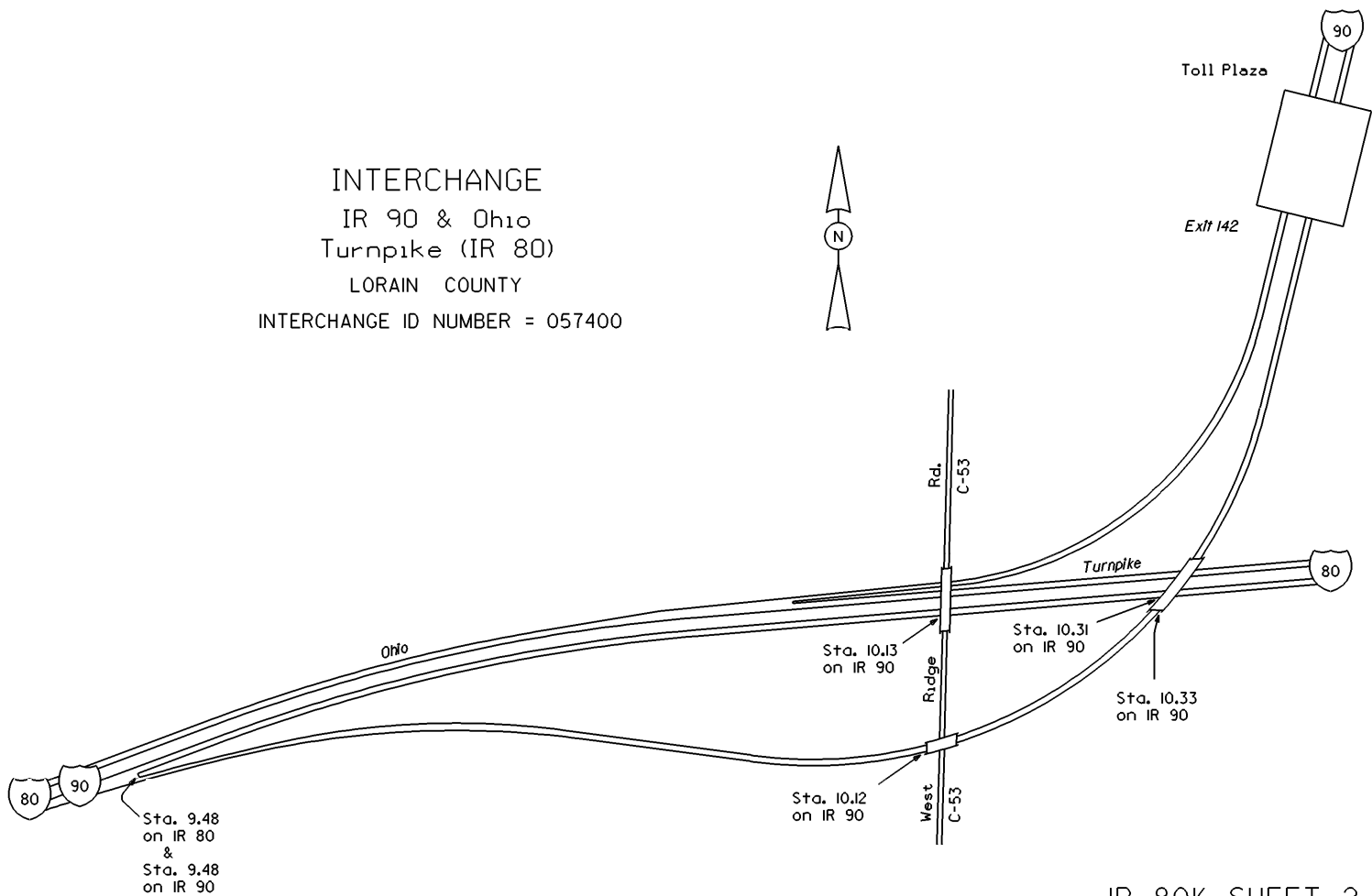
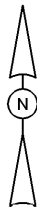
STATE LOG MILES	142.59	143	144	145	146	147	15
COUNTY LOG MILES	10.00						
VISIBLE FIXED POINTS	C-53 10.12	FOR DETAIL SEE REVERSE SIDE	T-54 11.57	C-204 12.56	13.00	FOR DETAIL SEE REVERSE SIDE	14.26
	W.Ridge 10.33	Turnpike Ohio	Ridge Rd. on WB Lane Only	Lake 12.44 RR Corp	Corp	13.26 Corp	Rd.
DIRECTION OF SURVEY 							
STREET NAME							
SECTION IDENTIFICATION				Expressway		Expressway	
SECTION LENGTH				12.56		13.26	
SECTION LENGTH				0.44		1.92	
SURFACE TYPE & WIDTH				D24' Δ D24'			
BASE TYPE & WIDTH							
YEAR				1973		1966	
PROJECT NUMBER				457		173	

PERPETUATION

VISIBLE FIXED POINTS	C-53 10.12	FOR DETAIL SEE REVERSE SIDE	T-54 11.57	C-204 12.56	13.00	FOR DETAIL SEE REVERSE SIDE	14.13
	W.Ridge 10.33	Turnpike Ohio	Ridge Rd. on WB Lane Only	Lake 12.44 RR Corp	Corp	13.26 Corp	14.21
STREET NAME							
SECTION IDENTIFICATION				Expressway		Expressway	
SECTION LENGTH				10.76		14.13	
SECTION LENGTH				1.28		0.87	
SECTION LENGTH				1.80		0.08	
SURFACE TYPE & WIDTH				D24' Δ D24'			
BASE TYPE & WIDTH				G24' Δ C24' P24' Δ P24'			
YEAR				1973		1966	
PROJECT NUMBER				457		173	

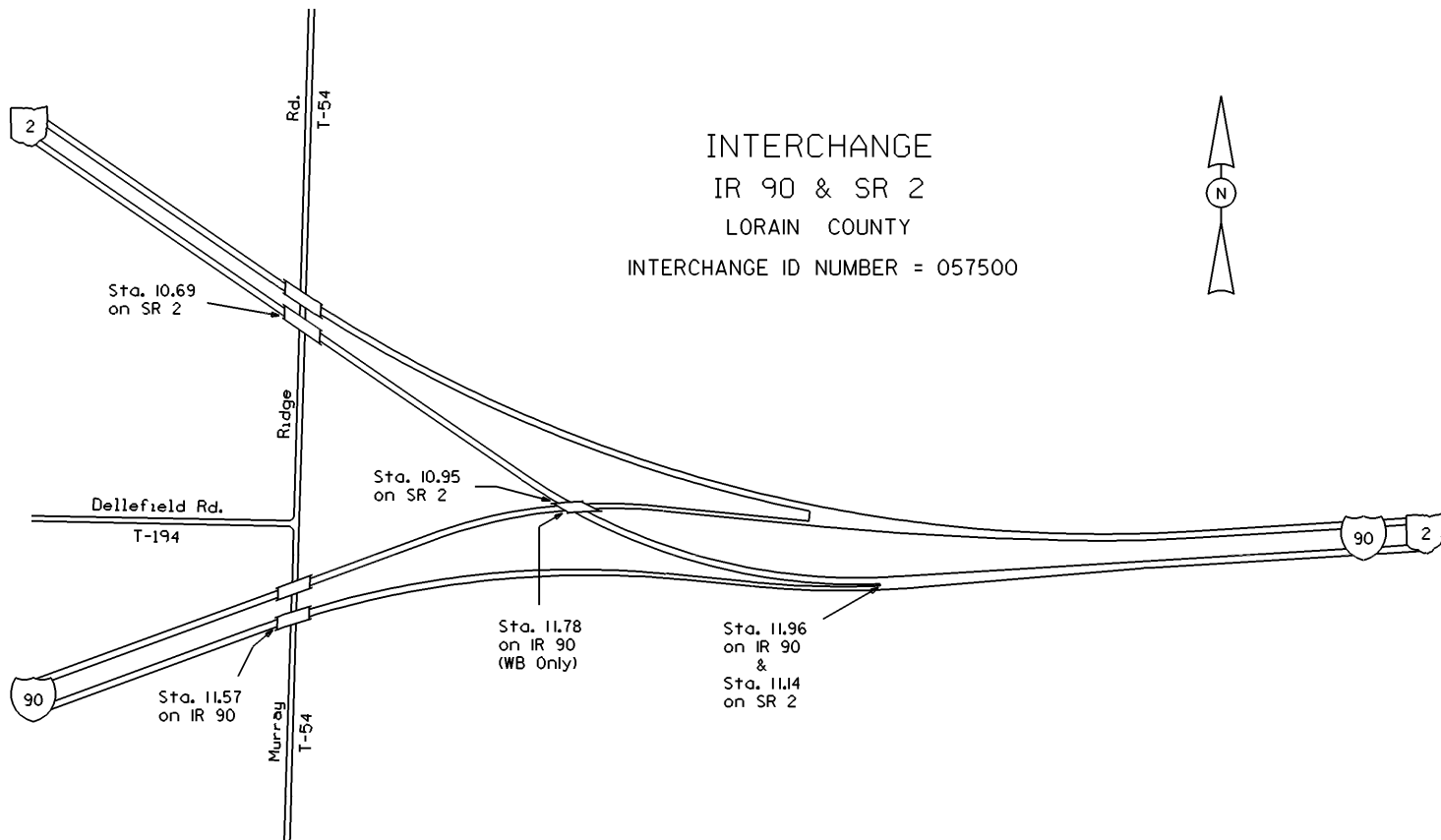
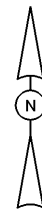
VISIBLE FIXED POINTS	C-53 10.12	FOR DETAIL SEE REVERSE SIDE	T-54 11.57	C-204 12.56	13.00	FOR DETAIL SEE REVERSE SIDE	14.26
	W.Ridge 10.33	Turnpike Ohio	Ridge Rd. on WB Lane Only	Lake 12.44 RR Corp	Corp	13.26 Corp	Rd.
STREET NAME							
SECTION IDENTIFICATION				Expressway		Expressway	
SECTION LENGTH				9.48		13.26	
SECTION LENGTH				3.08		1.92	
SURFACE TYPE & WIDTH				G24' Δ C24' P24' Δ P24'			
BASE TYPE & WIDTH							
YEAR				Unknown		2000	
PROJECT NUMBER				OTP		3015	

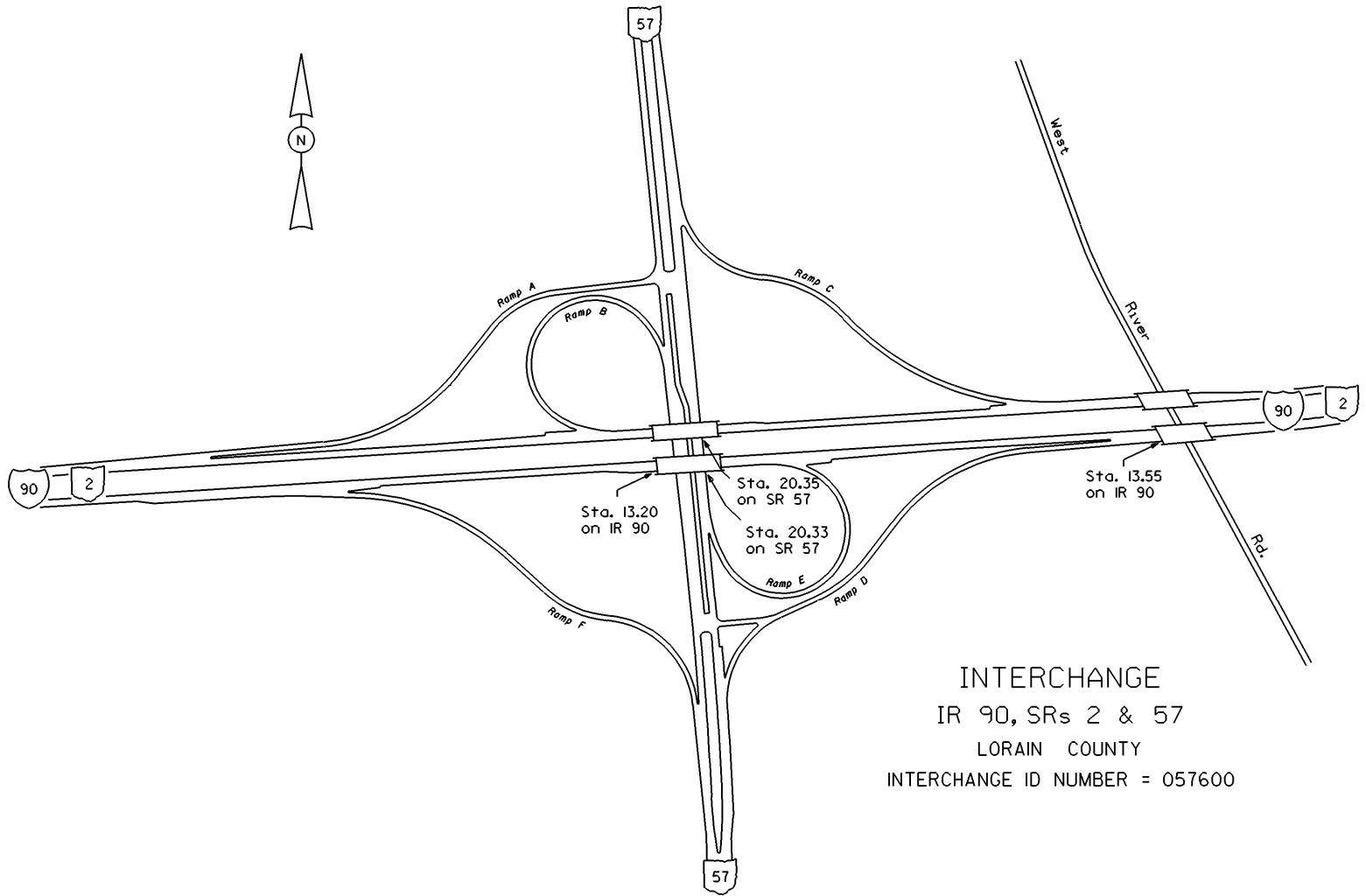
INTERCHANGE
IR 90 & Ohio
Turnpike (IR 80)
LORAIN COUNTY
INTERCHANGE ID NUMBER = 057400



IR 80K SHEET 2 OF 5
IR 80K SHEET 3 OF 5
IR 90 SHEET 2 OF 5
IR 90 SHEET 3 OF 5

INTERCHANGE
IR 90 & SR 2
LORAIN COUNTY
INTERCHANGE ID NUMBER = 057500





INTERCHANGE
 IR 90, SRs 2 & 57
 LORAIN COUNTY
 INTERCHANGE ID NUMBER = 057600

STATE OF OHIO - DEPARTMENT OF TRANSPORTATION

STATE ROUTE SECTIONS ON CONTINUOUS MILEAGE STATIONING

DISTRICT	3
COUNTY	LORAIN
ROUTE	1R 90

STATE LOG MILES	147.59	148	149	150	151	152	20	
COUNTY LOG MILES	15.00	16	17	18	19	20	20	
VISIBLE FIXED POINTS DIRECTION OF SURVEY 	Ellyria Corp Sheffield + 15.18 Corp	SR 254 15.65 FOR DETAIL SEE REVERSE SIDE	16.56 X	SR 301 17.00 FOR DETAIL SEE REVERSE SIDE	French Creek Rd. 17.53 Sheffield Corp + 17.85 Avon N&W RR + 17.86 Corp RR	18.61 X 18.82 X FOR DETAIL SEE REVERSE SIDE	SR 611 19.96 FOR DETAIL SEE REVERSE SIDE	
STREET NAME		Expressway						
SECTION IDENTIFICATION		13.26	15.18			17.86		
SECTION LENGTH		1.92	2.68			5.47		
SURFACE TYPE & WIDTH		D24'ΔD24'						
BASE TYPE & WIDTH								
YEAR		1966			1966		1968	
PROJECT NUMBER		173			781		564	

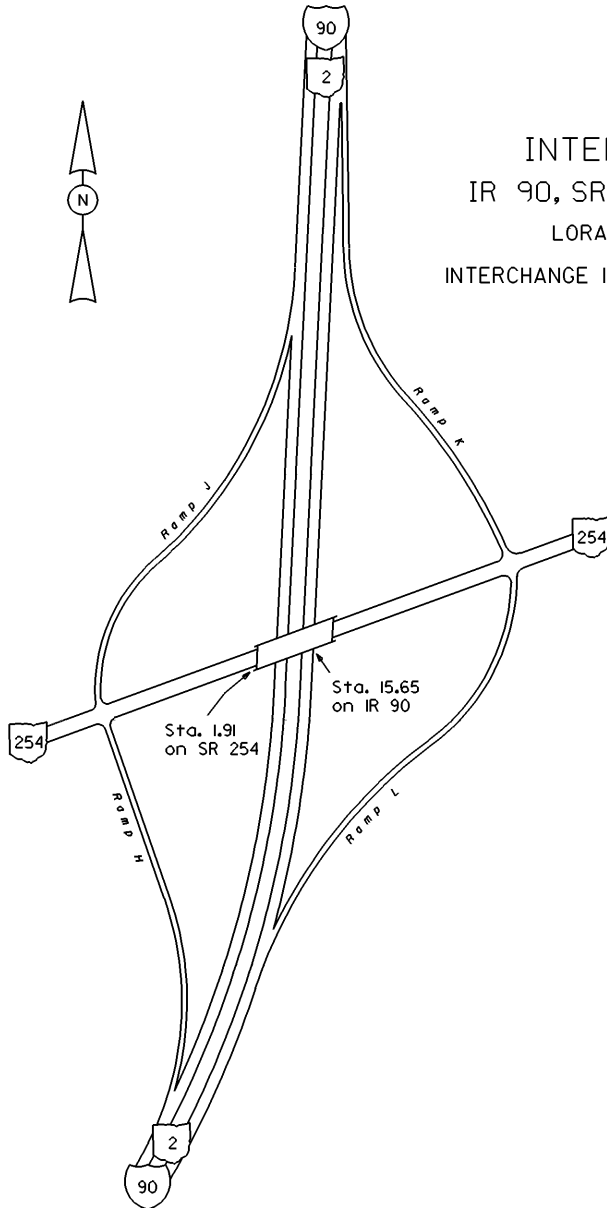
PERPETUATION

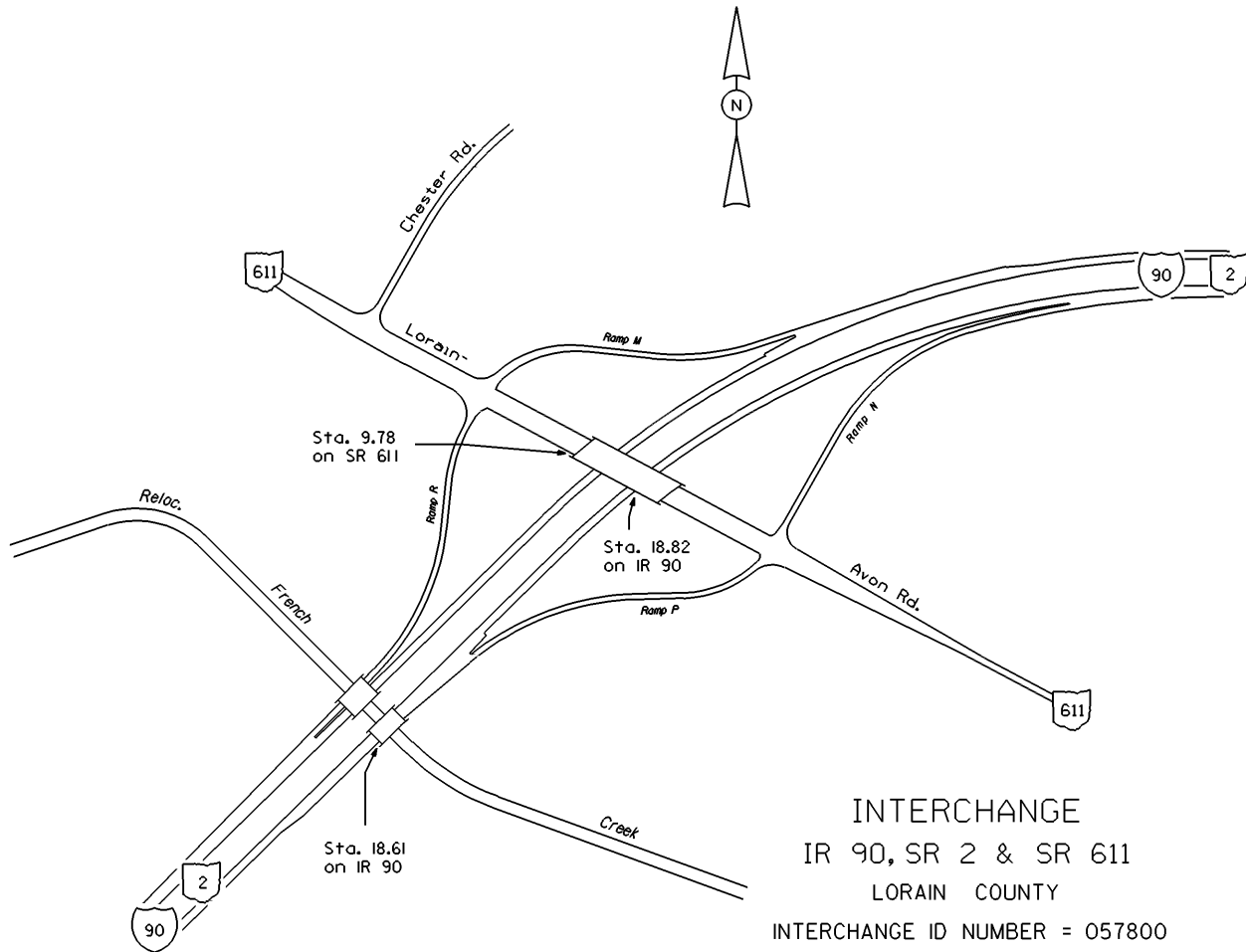
VISIBLE FIXED POINTS	Ellyria Corp Sheffield + 15.18 Corp	SR 254 15.65 FOR DETAIL SEE REVERSE SIDE	16.56 X	SR 301 17.00 FOR DETAIL SEE REVERSE SIDE	French Creek Rd. 17.53 Sheffield Corp + 17.85 Avon CSX RR + 17.86 Corp RR	18.61 X 18.82 X FOR DETAIL SEE REVERSE SIDE	SR 611 19.96 FOR DETAIL SEE REVERSE SIDE	+ 19.96
STREET NAME		Expressway						
SECTION IDENTIFICATION		14.21	15.18			17.86	19.96	
SECTION LENGTH		0.97	2.68			2.10	3.37	
SURFACE TYPE & WIDTH		← D24'ΔD24'	G24'ΔG24'			D24'ΔD24'	G24'ΔG24'	
BASE TYPE & WIDTH		P24'ΔP24'				P24'ΔP24'		
YEAR		1966	2000			1966	1997	
PROJECT NUMBER		173	3015			781	332	

VISIBLE FIXED POINTS	Ellyria Corp Sheffield + 15.18 Corp	SR 611 19.96 FOR DETAIL SEE REVERSE SIDE	Sheffield Corp + 17.85 Avon CSX RR + 17.86 Corp RR	18.61 X 18.60 X 18.82 X FOR DETAIL SEE REVERSE SIDE	SR 611 19.96 FOR DETAIL SEE REVERSE SIDE	+ 19.96
STREET NAME		Expressway				
SECTION IDENTIFICATION		13.26	17.86	18.60		
SECTION LENGTH		1.92	0.74	1.36		
SURFACE TYPE & WIDTH		← G24'ΔG24'	G24'ΔG24'	G36'ΔG36'		
BASE TYPE & WIDTH		← P24'ΔP24'	P24'ΔP24'	L36'ΔL36'		
YEAR		2000			2000	G36'ΔG36'
PROJECT NUMBER		3015			3015	P24',L12'ΔL12',P24'



INTERCHANGE
IR 90, SR 2 & SR 254
LORAIN COUNTY
INTERCHANGE ID NUMBER = 057700






INTERCHANGE
 IR 90, SR 2 & SR 611
 LORAIN COUNTY
 INTERCHANGE ID NUMBER = 057800

IR90 SHEET 4 OF 5
 SR611 SHEET 2 OF 3

REVISED Jan 2004

STATE OF OHIO - DEPARTMENT OF TRANSPORTATION
STATE ROUTE SECTIONS ON CONTINUOUS MILEAGE STATIONING

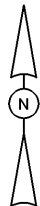
DISTRICT 3
COUNTY LORAIN
ROUTE IR 90

STATE LOG MILES	152.59	153	21	154	22	155	23	24	25
COUNTY LOG MILES	20.00								
VISIBLE FIXED POINTS DIRECTION OF SURVEY 		83 SB SR 20.54 20.55 SR	FOR DETAIL SEE REVERSE SIDE 83 NB SR 21.69 Joycox	Rd. In Avon 22.26 Lear-Nagle	Rd. 22.78	CO CUYAHOGA 23.33 SR 2			
STREET NAME									
SECTION IDENTIFICATION		17.86							
SECTION LENGTH		5.47							
SURFACE TYPE & WIDTH		D24' Δ D24'							
BASE TYPE & WIDTH									
YEAR		1968							
PROJECT NUMBER		564							

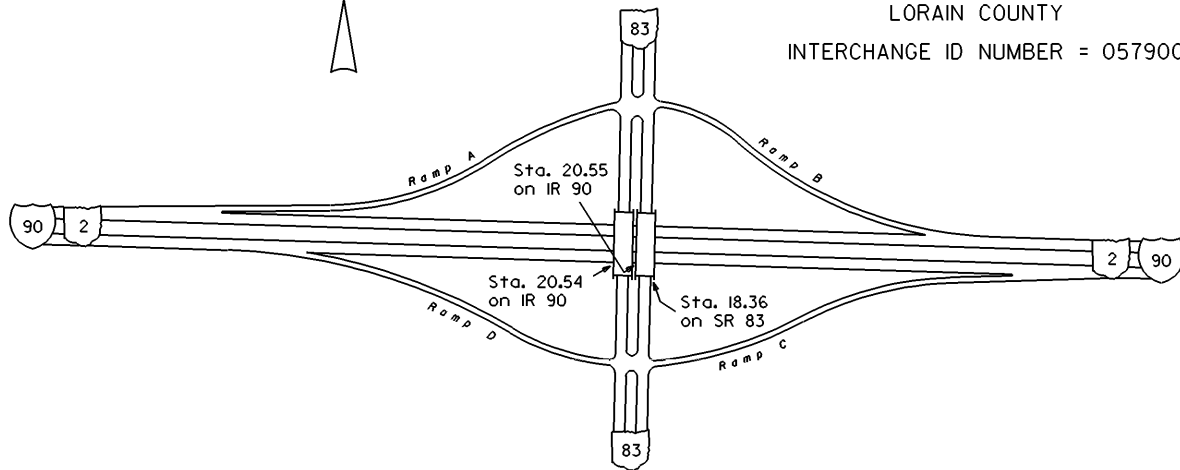
PERPETUATION

VISIBLE FIXED POINTS		83 SB SR 20.54 20.55 SR	FOR DETAIL SEE REVERSE SIDE 83 NB SR 21.69 Joycox	Rd. In Avon 22.26 Lear-Nagle	Rd. 22.78	CO CUYAHOGA 23.33 SR 2			
STREET NAME									
SECTION IDENTIFICATION		19.96							
SECTION LENGTH		3.37							
SURFACE TYPE & WIDTH		G24' Δ G24'							
BASE TYPE & WIDTH		P24' Δ P24'							
YEAR		1997							
PROJECT NUMBER		332							

VISIBLE FIXED POINTS		83 SB SR 20.54 20.55 SR	FOR DETAIL SEE REVERSE SIDE 83 NB SR 21.69 Joycox	Rd. In Avon 22.26 Lear-Nagle	Rd. 22.78	CO CUYAHOGA 23.33 SR 2			
STREET NAME									
SECTION IDENTIFICATION		19.96							
SECTION LENGTH		3.37							
SURFACE TYPE & WIDTH		G36' Δ G36'							
BASE TYPE & WIDTH		P24', L12' Δ L12', P24'							
YEAR		2000							
PROJECT NUMBER		3015							



INTERCHANGE
IR 90, SR 2 & SR 83
LORAIN COUNTY
INTERCHANGE ID NUMBER = 057900



IR90 SHEET 5 OF 5
SR83 SHEET 4 OF 5