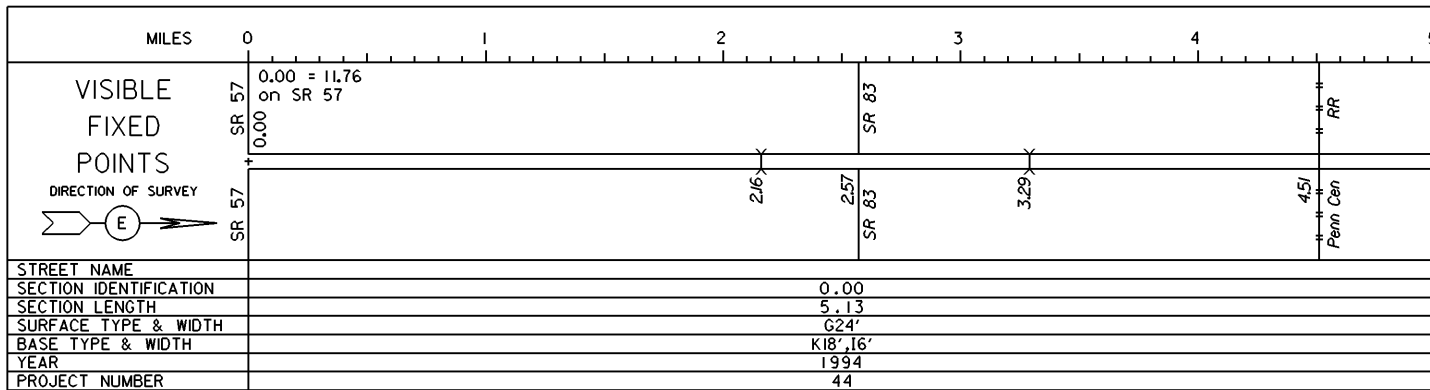


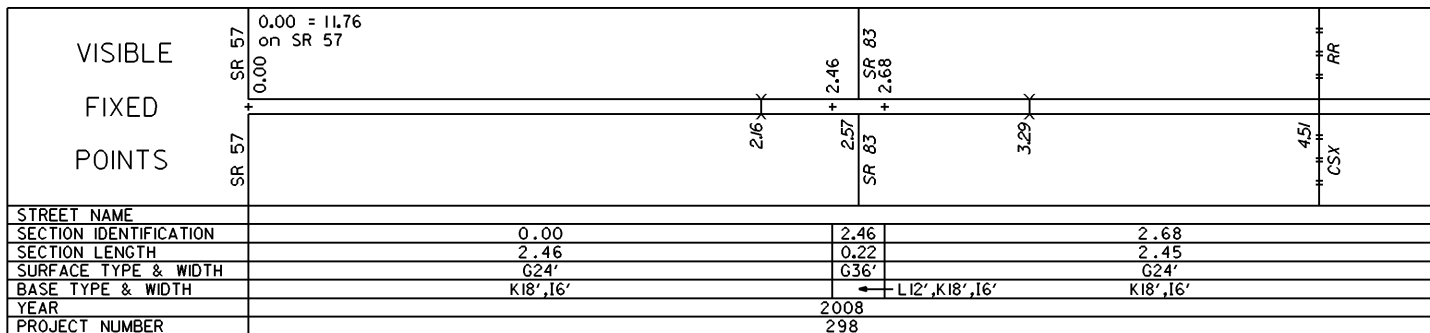
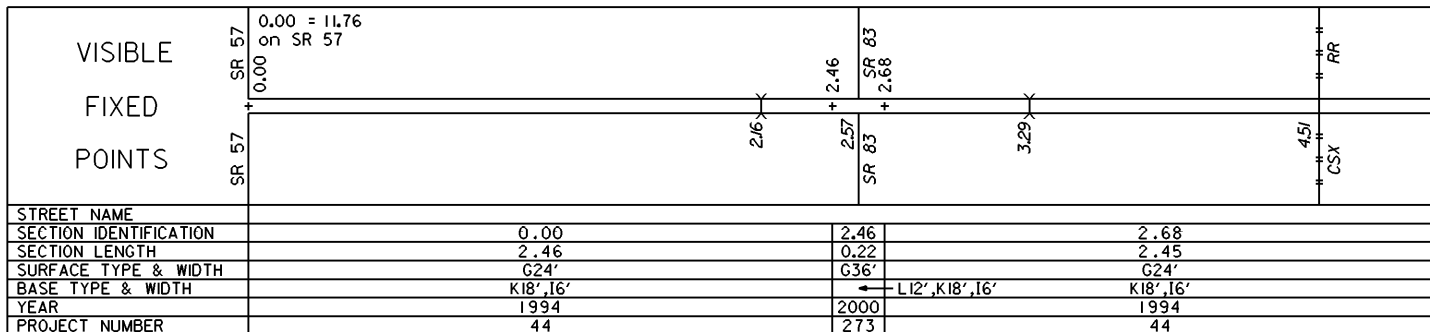
STATE OF OHIO - DEPARTMENT OF TRANSPORTATION

STATE ROUTE SECTIONS ON CONTINUOUS MILEAGE STATIONING

DISTRICT 3
 COUNTY LORA IN
 ROUTE SR 82




PERPETUATION

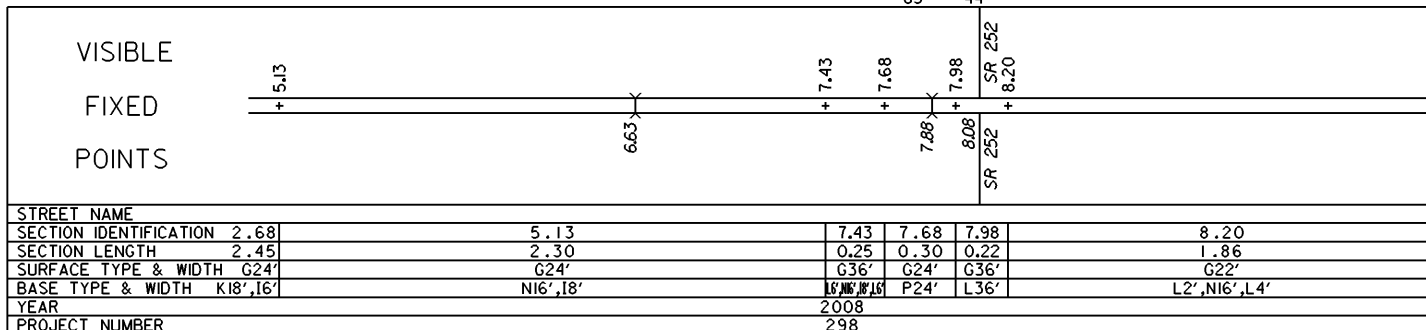
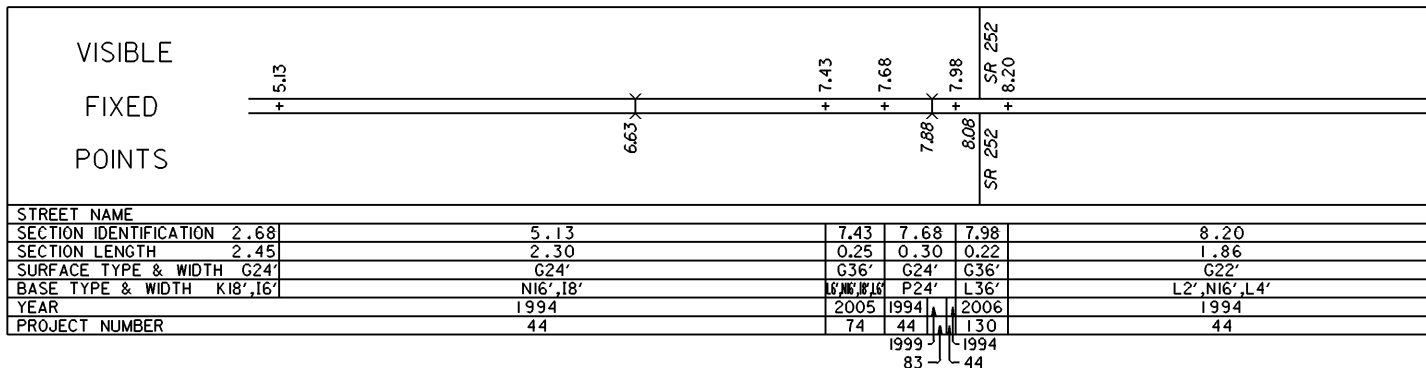


STATE OF OHIO - DEPARTMENT OF TRANSPORTATION
STATE ROUTE SECTIONS ON CONTINUOUS MILEAGE STATIONING

DISTRICT 3
COUNTY LORAIN
ROUTE SR 82




PERPETUATION





STATE OF OHIO - DEPARTMENT OF TRANSPORTATION
STATE ROUTE SECTIONS ON CONTINUOUS MILEAGE STATIONING

DISTRICT 3
COUNTY LORAIN
ROUTE SR 82

	MILES	10.00	10.20	10.40	10.60	10.80	11.00
VISIBLE FIXED POINTS DIRECTION OF SURVEY 		CO	CO				
		CO	CO				
		LORAIN	LORAIN				
		CUYAHOGA	CUYAHOGA				
STREET NAME							
SECTION IDENTIFICATION		8.08					
SECTION LENGTH		1.98					
SURFACE TYPE & WIDTH		G22'					
BASE TYPE & WIDTH		L2',N16',L4'					
YEAR		1994					
PROJECT NUMBER		44					

PERPETUATION

	MILES	10.00	10.20	10.40	10.60	10.80	11.00
VISIBLE FIXED POINTS DIRECTION OF SURVEY 		CO	CO				
		CO	CO				
		LORAIN	LORAIN				
		CUYAHOGA	CUYAHOGA				
STREET NAME							
SECTION IDENTIFICATION		8.20					
SECTION LENGTH		1.86					
SURFACE TYPE & WIDTH		G22'					
BASE TYPE & WIDTH		L2',N16',L4'					
YEAR		1994					
PROJECT NUMBER		44					

	MILES	10.00	10.20	10.40	10.60	10.80	11.00
VISIBLE FIXED POINTS DIRECTION OF SURVEY 		CO	CO				
		CO	CO				
		LORAIN	LORAIN				
		CUYAHOGA	CUYAHOGA				
STREET NAME							
SECTION IDENTIFICATION		8.20					
SECTION LENGTH		1.86					
SURFACE TYPE & WIDTH		G22'					
BASE TYPE & WIDTH		L2',N16',L4'					
YEAR		2008		1994			
PROJECT NUMBER		298		44			