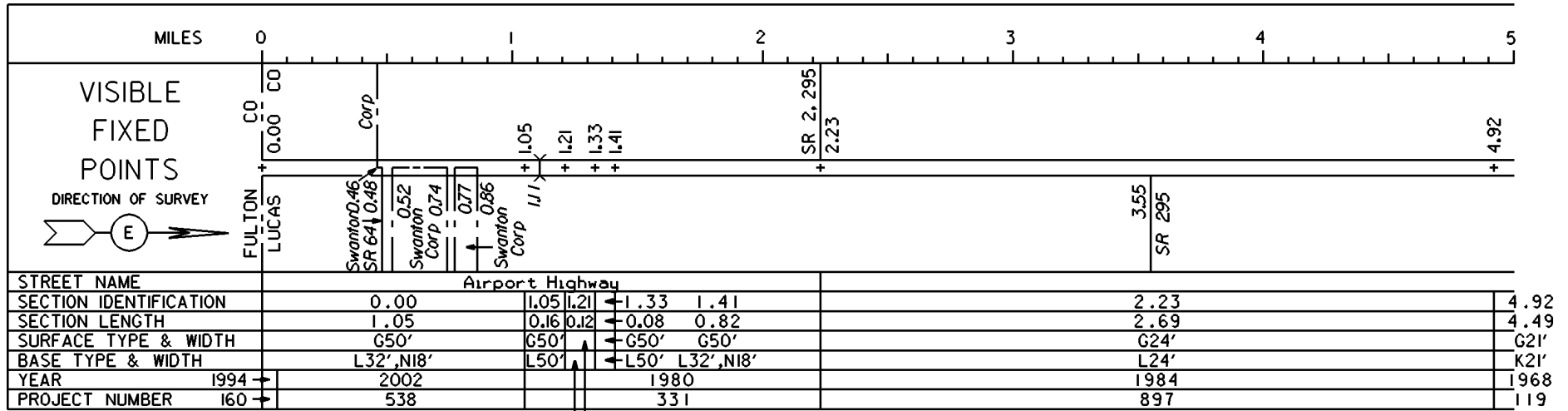
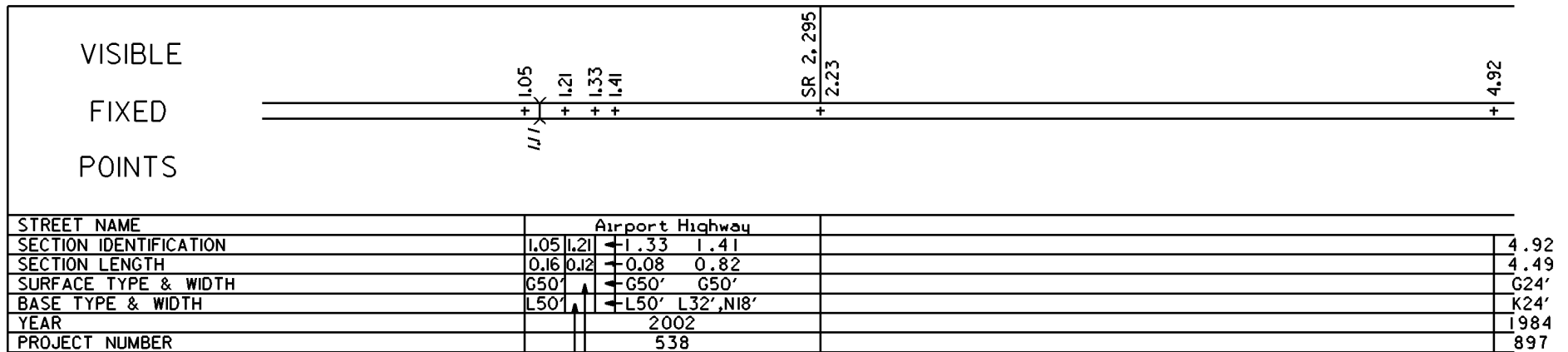


STATE OF OHIO - DEPARTMENT OF TRANSPORTATION
STATE ROUTE SECTIONS ON CONTINUOUS MILEAGE STATIONING


DISTRICT 2
COUNTY LUCAS
ROUTE US 20 A



L32',N18' G50' PERPETUATION

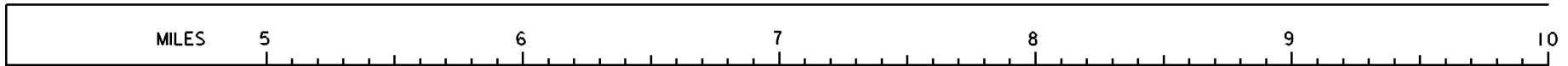


L32',N18' G50'



STATE OF OHIO - DEPARTMENT OF TRANSPORTATION
STATE ROUTE SECTIONS ON CONTINUOUS MILEAGE STATIONING

DISTRICT 2
COUNTY LUCAS
ROUTE US 20 A



VISIBLE
FIXED
POINTS

DIRECTION OF SURVEY



+ 9.41
+ 9.63
9.46

STREET NAME				
SECTION IDENTIFICATION	4.92		9.41	9.63
SECTION LENGTH	4.49		0.22	0.68
SURFACE TYPE & WIDTH	G21'		G36'	G21'
BASE TYPE & WIDTH	K21'		N36'	K21'
YEAR	1968	1979	1984	1984
PROJECT NUMBER	119	238	897	897
PERPETUATION				1993 1054

VISIBLE
FIXED
POINTS

+ 9.41

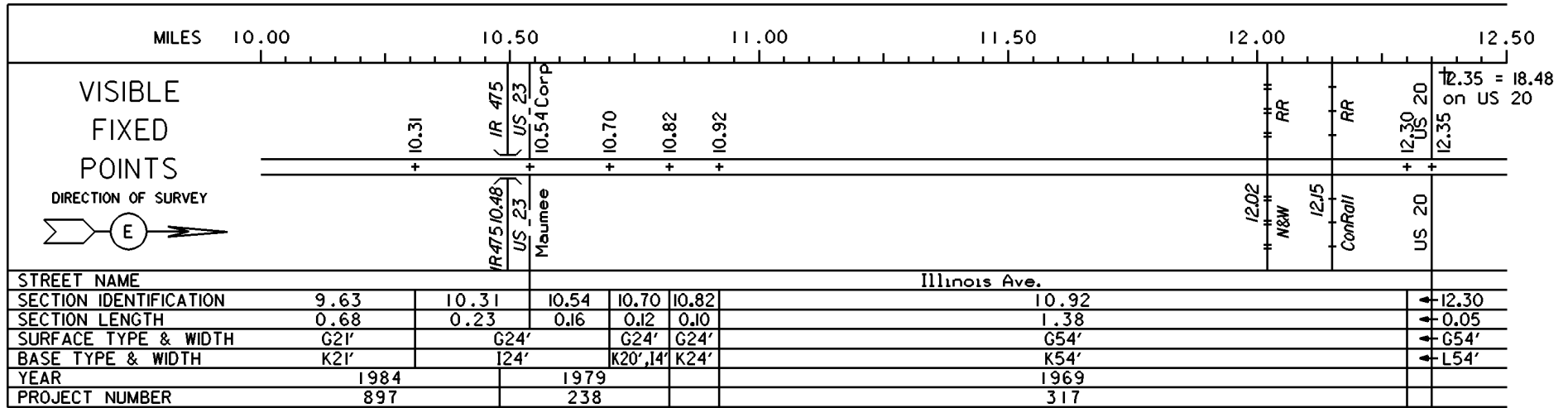
STREET NAME				
SECTION IDENTIFICATION	4.92			
SECTION LENGTH	4.49			
SURFACE TYPE & WIDTH	G24'			
BASE TYPE & WIDTH	K24'			
YEAR	1984			
PROJECT NUMBER	897			

VISIBLE
FIXED
POINTS

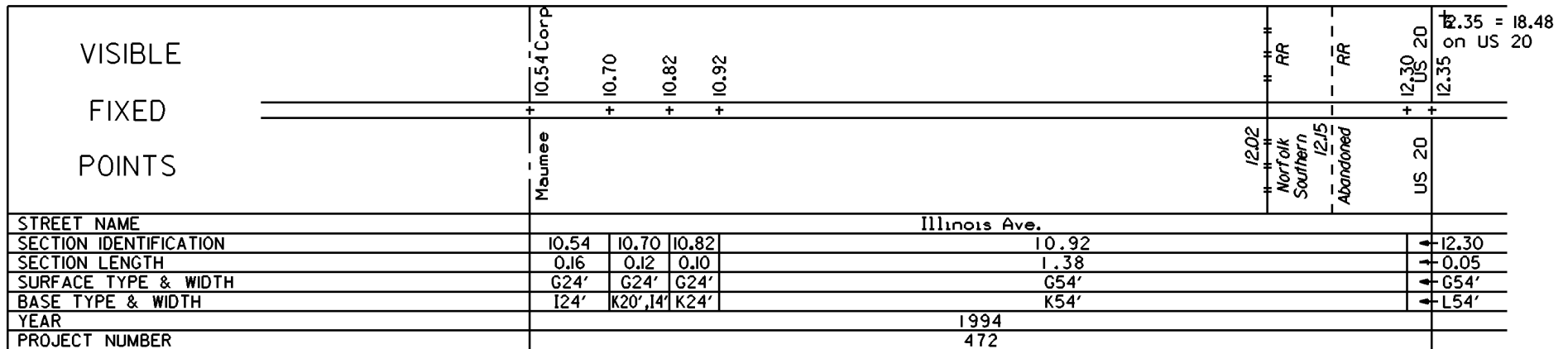
STREET NAME				
SECTION IDENTIFICATION				
SECTION LENGTH				
SURFACE TYPE & WIDTH				
BASE TYPE & WIDTH				
YEAR				
PROJECT NUMBER				

STATE OF OHIO - DEPARTMENT OF TRANSPORTATION
STATE ROUTE SECTIONS ON CONTINUOUS MILEAGE STATIONING

DISTRICT 2
COUNTY LUCAS
ROUTE US 20 A



PERPETUATION



VISIBLE
FIXED
POINTS

STREET NAME
SECTION IDENTIFICATION
SECTION LENGTH
SURFACE TYPE & WIDTH
BASE TYPE & WIDTH
YEAR
PROJECT NUMBER