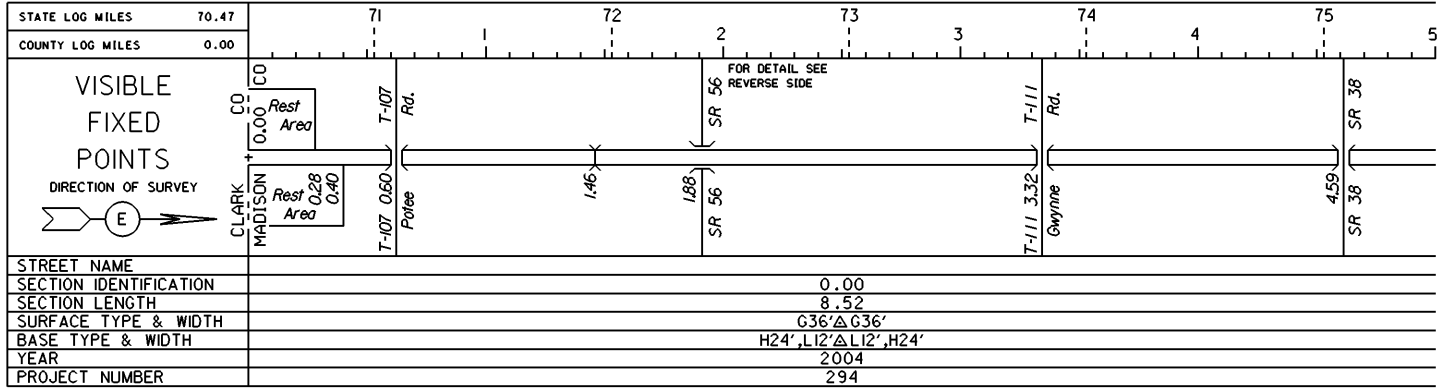


STATE OF OHIO - DEPARTMENT OF TRANSPORTATION

STATE ROUTE SECTIONS ON CONTINUOUS MILEAGE STATIONING

DISTRICT	6
COUNTY	MADISON
ROUTE	IR 70



PERPETUATION

VISIBLE

FIXED

POINTS

STREET NAME	
SECTION IDENTIFICATION	
SECTION LENGTH	
SURFACE TYPE & WIDTH	
BASE TYPE & WIDTH	
YEAR	
PROJECT NUMBER	

VISIBLE

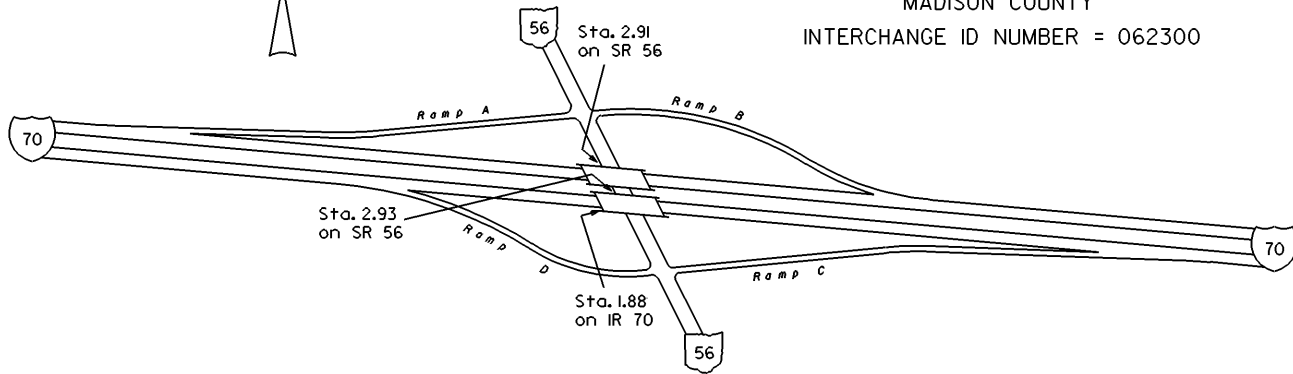
FIXED

POINTS

STREET NAME	
SECTION IDENTIFICATION	
SECTION LENGTH	
SURFACE TYPE & WIDTH	
BASE TYPE & WIDTH	
YEAR	
PROJECT NUMBER	



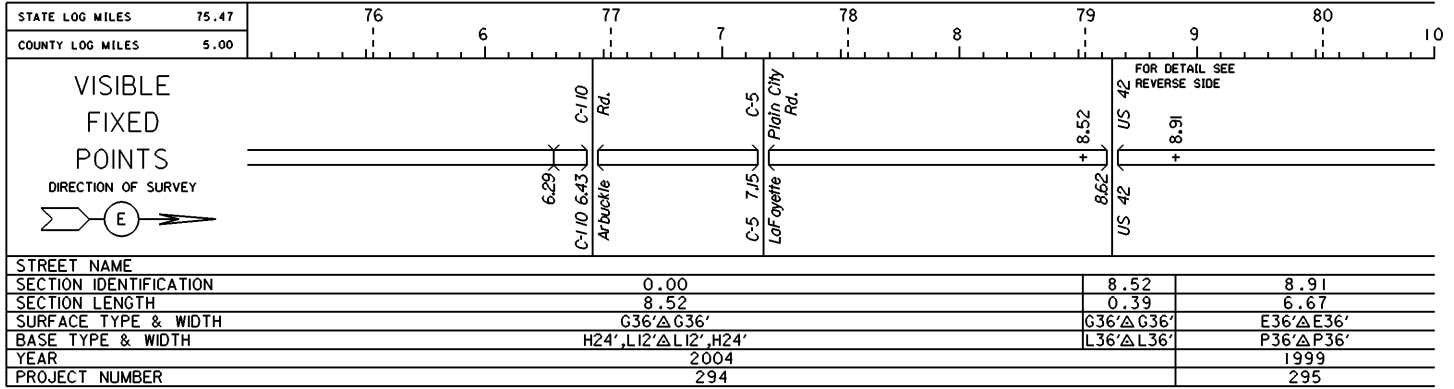
INTERCHANGE
IR 70 & SR 56
MADISON COUNTY
INTERCHANGE ID NUMBER = 062300



STATE OF OHIO - DEPARTMENT OF TRANSPORTATION


STATE ROUTE SECTIONS ON CONTINUOUS MILEAGE STATIONING

DISTRICT 6
 COUNTY MADISON
 ROUTE IR 70




PERPETUATION

VISIBLE
 FIXED
 POINTS

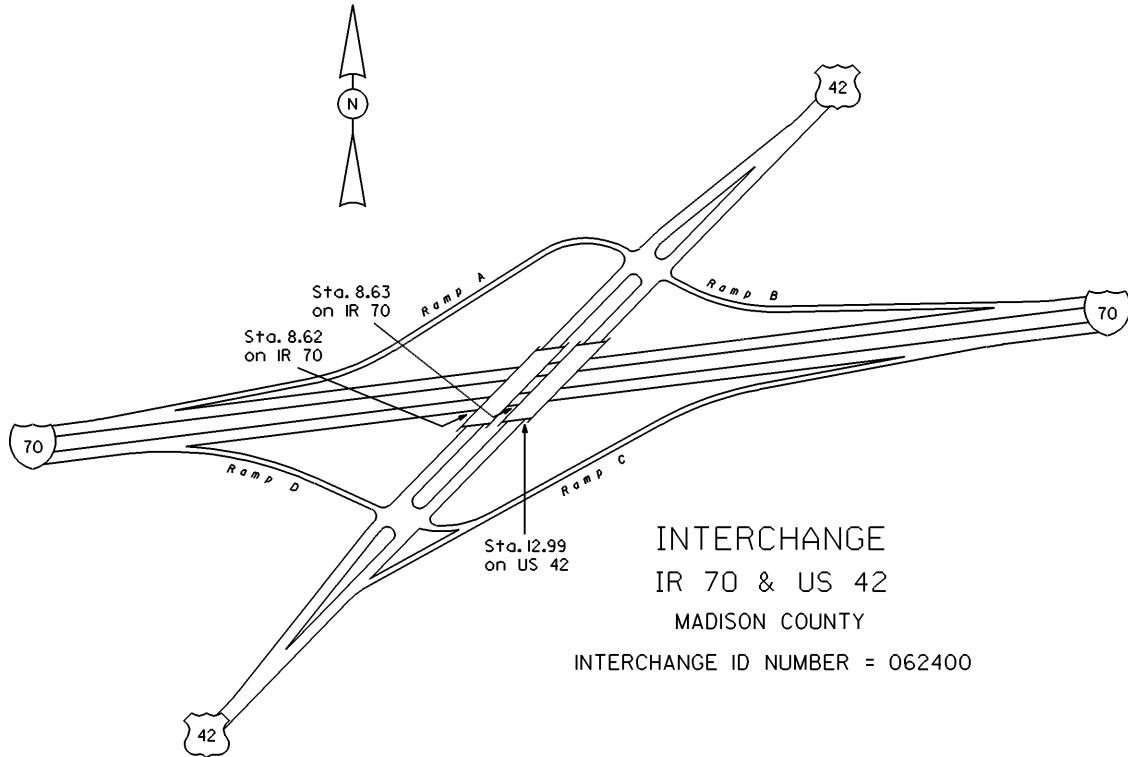


STREET NAME	
SECTION IDENTIFICATION	
SECTION LENGTH	
SURFACE TYPE & WIDTH	
BASE TYPE & WIDTH	
YEAR	
PROJECT NUMBER	

VISIBLE
 FIXED
 POINTS



STREET NAME	
SECTION IDENTIFICATION	
SECTION LENGTH	
SURFACE TYPE & WIDTH	
BASE TYPE & WIDTH	
YEAR	
PROJECT NUMBER	

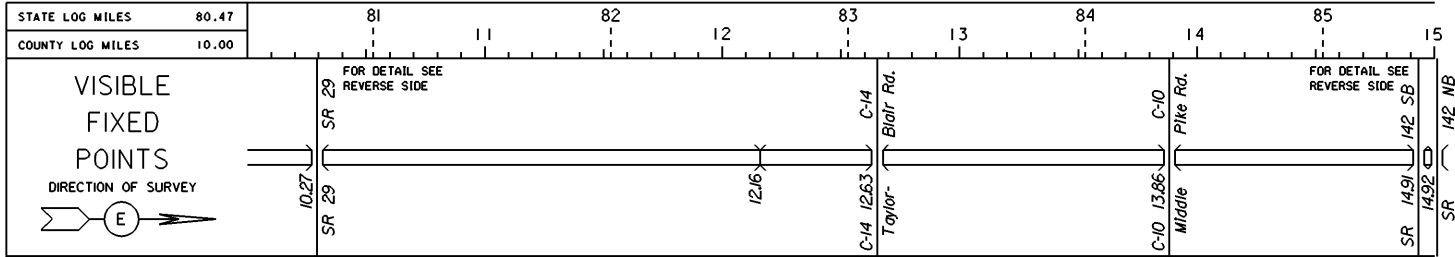


INTERCHANGE
IR 70 & US 42
MADISON COUNTY
INTERCHANGE ID NUMBER = 062400

STATE OF OHIO - DEPARTMENT OF TRANSPORTATION

STATE ROUTE SECTIONS ON CONTINUOUS MILEAGE STATIONING

DISTRICT 6
 COUNTY MADISON
 ROUTE IR 70



STREET NAME	
SECTION IDENTIFICATION	8.91
SECTION LENGTH	6.67
SURFACE TYPE & WIDTH	E36' Δ E36'
BASE TYPE & WIDTH	P36' Δ P36'
YEAR	1999
PROJECT NUMBER	295

PERPETUATION

VISIBLE

FIXED _____

POINTS _____

STREET NAME	
SECTION IDENTIFICATION	
SECTION LENGTH	
SURFACE TYPE & WIDTH	
BASE TYPE & WIDTH	
YEAR	
PROJECT NUMBER	

VISIBLE

FIXED _____

POINTS _____

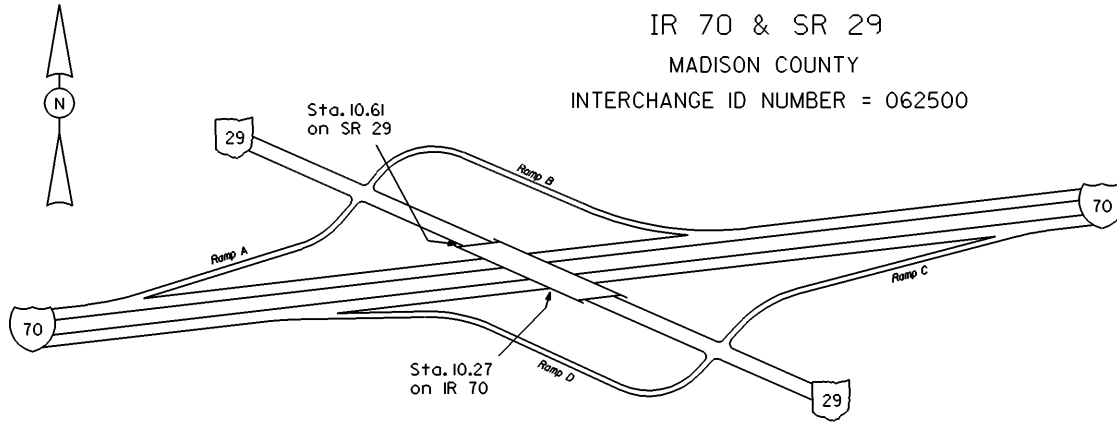
STREET NAME	
SECTION IDENTIFICATION	
SECTION LENGTH	
SURFACE TYPE & WIDTH	
BASE TYPE & WIDTH	
YEAR	
PROJECT NUMBER	

INTERCHANGE

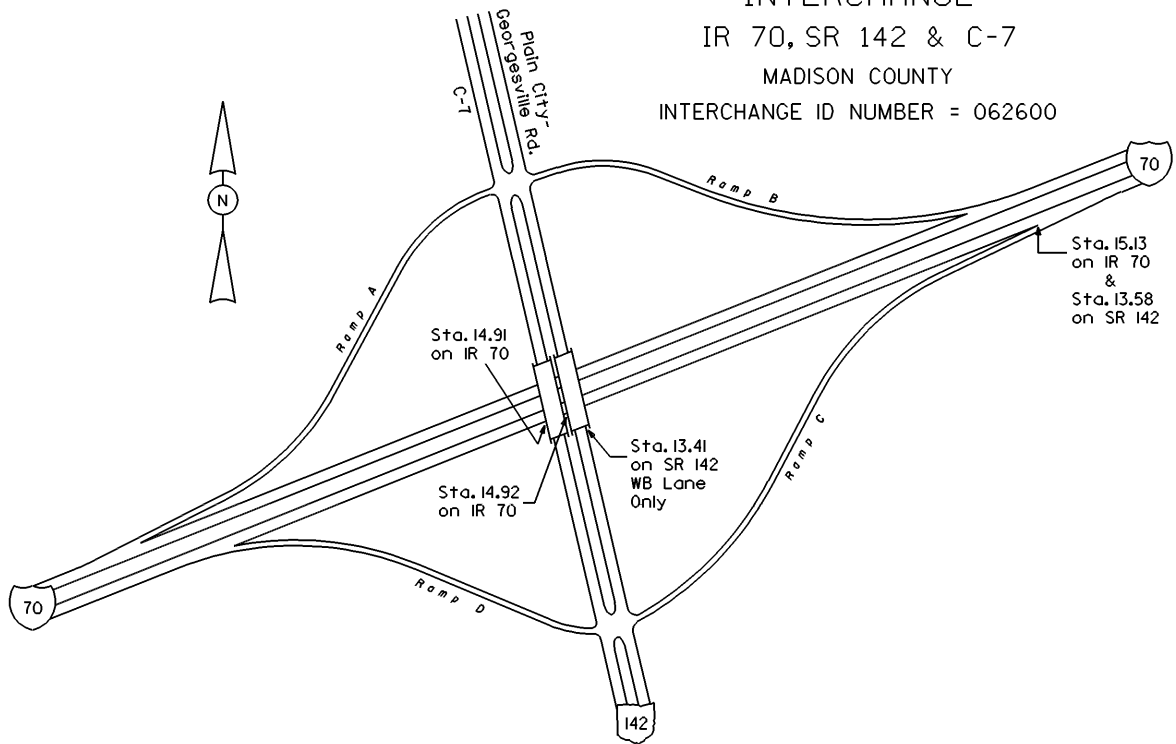
IR 70 & SR 29

MADISON COUNTY

INTERCHANGE ID NUMBER = 062500



INTERCHANGE
IR 70, SR 142 & C-7
MADISON COUNTY
INTERCHANGE ID NUMBER = 062600



IR70 SHEET 3 OF 4
IR70 SHEET 4 OF 4
SRI42 SHEET 4 OF 4

STATE OF OHIO - DEPARTMENT OF TRANSPORTATION
STATE ROUTE SECTIONS ON CONTINUOUS MILEAGE STATIONING

DISTRICT 6
COUNTY MADISON
ROUTE IR 70

STATE LOG MILES	85.47	15.20	15.40	86	15.60	15.80	16.00
COUNTY LOG MILES	15.00						

VISIBLE
FIXED
POINTS

DIRECTION OF SURVEY

FOR DETAIL SEE REVERSE SIDE
 15.13
 SR 142
 Ends

15.55
 MADISON
 FRANKLIN
 CO
 CO
 15.58

STREET NAME	
SECTION IDENTIFICATION	8.91
SECTION LENGTH	6.67
SURFACE TYPE & WIDTH	E36' Δ E36'
BASE TYPE & WIDTH	P36' Δ P36'
YEAR	1999
PROJECT NUMBER	295

PERPETUATION

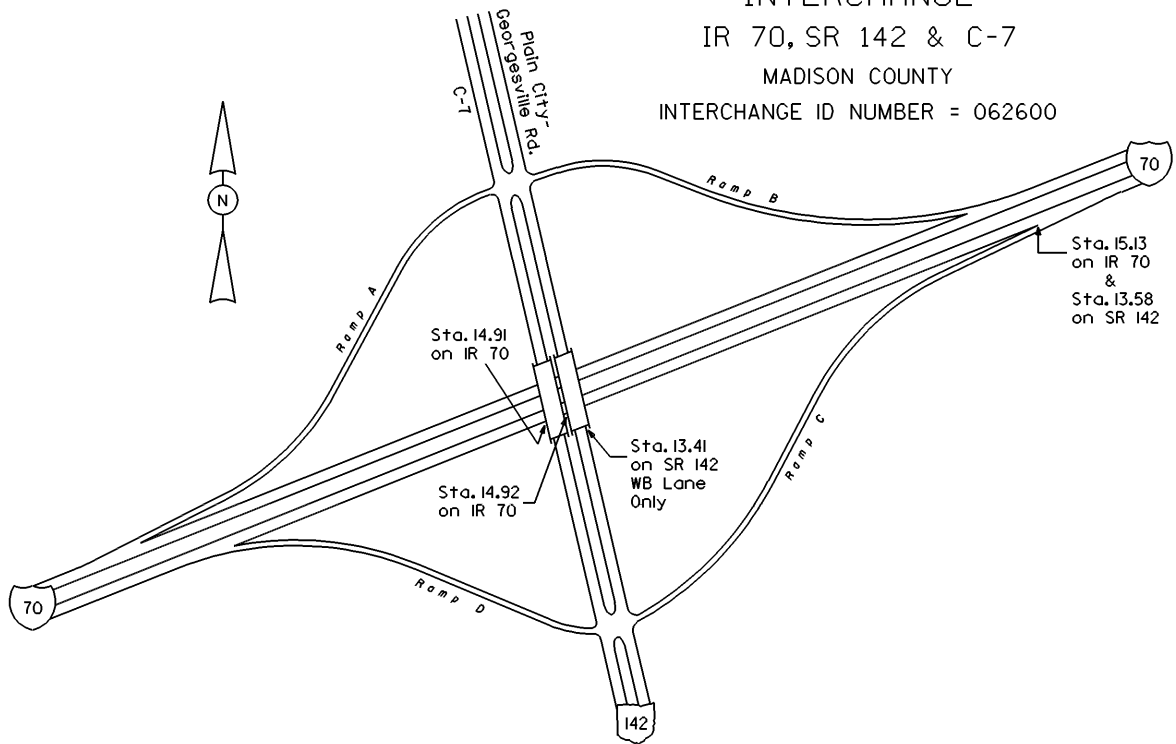
VISIBLE
FIXED
POINTS

STREET NAME	
SECTION IDENTIFICATION	
SECTION LENGTH	
SURFACE TYPE & WIDTH	
BASE TYPE & WIDTH	
YEAR	
PROJECT NUMBER	

VISIBLE
FIXED
POINTS

STREET NAME	
SECTION IDENTIFICATION	
SECTION LENGTH	
SURFACE TYPE & WIDTH	
BASE TYPE & WIDTH	
YEAR	
PROJECT NUMBER	

INTERCHANGE
IR 70, SR 142 & C-7
MADISON COUNTY
INTERCHANGE ID NUMBER = 062600



IR70 SHEET 3 OF 4
IR70 SHEET 4 OF 4
SRI42 SHEET 4 OF 4