



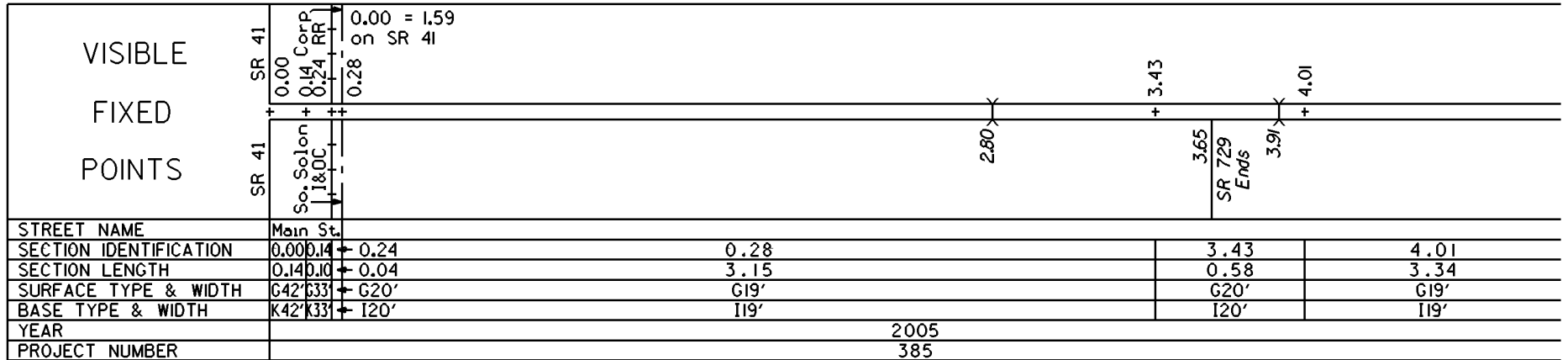
STATE OF OHIO - DEPARTMENT OF TRANSPORTATION

STATE ROUTE SECTIONS ON CONTINUOUS MILEAGE STATIONING

DISTRICT 6
 COUNTY MADISON
 ROUTE SR 323

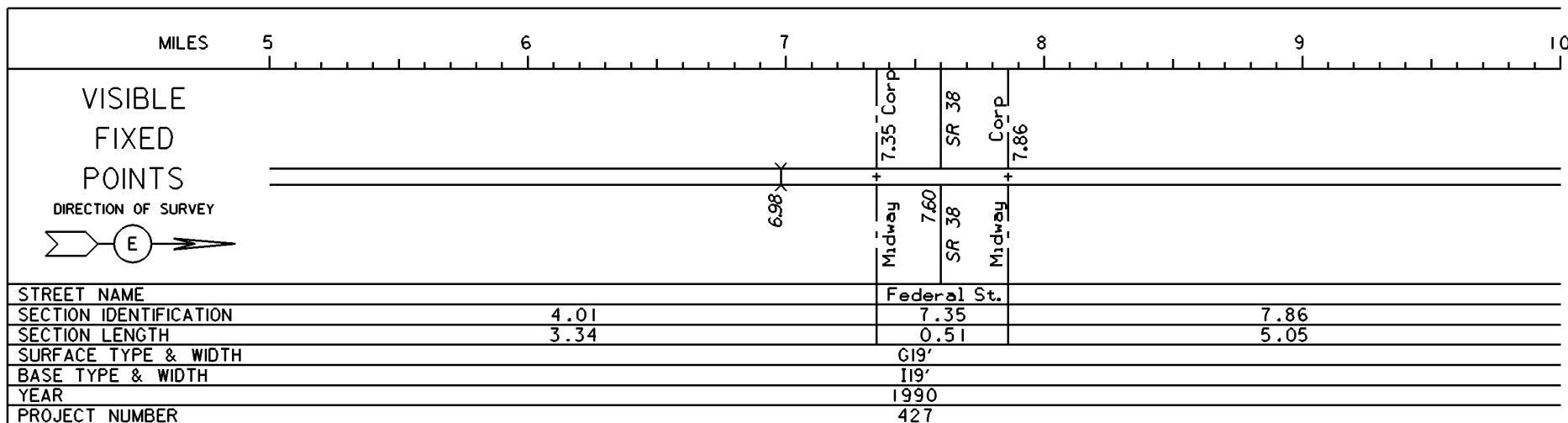


PERPETUATION





STATE OF OHIO - DEPARTMENT OF TRANSPORTATION
STATE ROUTE SECTIONS ON CONTINUOUS MILEAGE STATIONING

DISTRICT 6
COUNTY MADISON
ROUTE SR 323

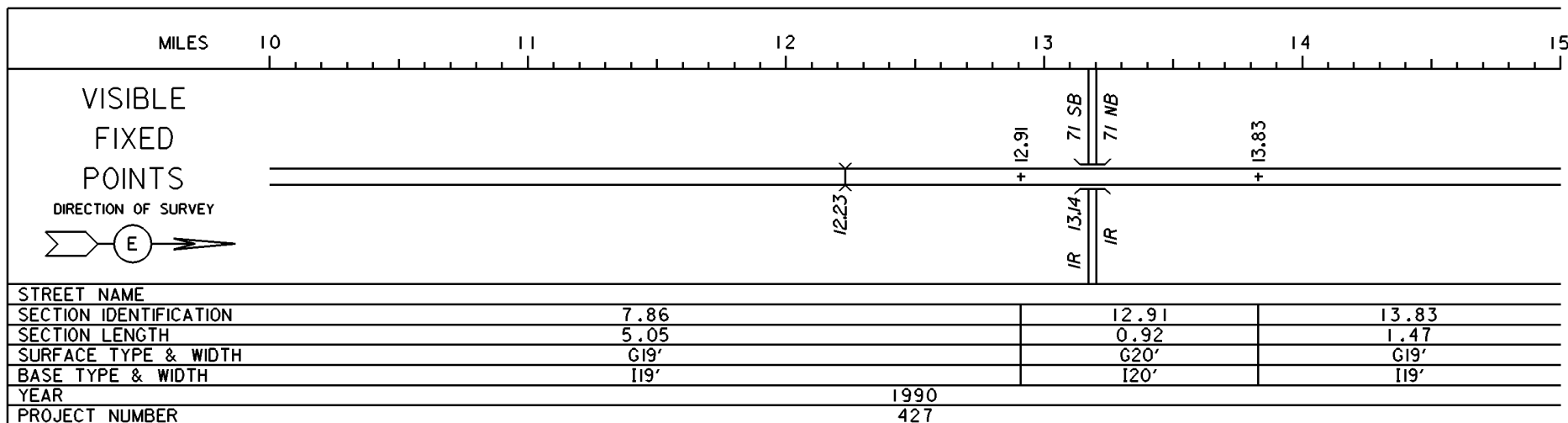


PERPETUATION


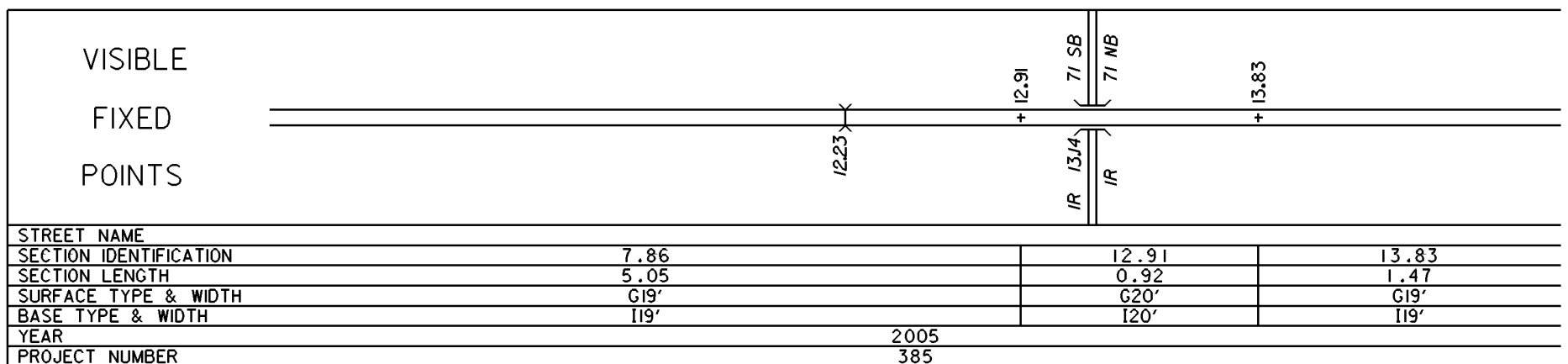


STATE OF OHIO - DEPARTMENT OF TRANSPORTATION
STATE ROUTE SECTIONS ON CONTINUOUS MILEAGE STATIONING

DISTRICT 6
COUNTY MADISON
ROUTE SR 323

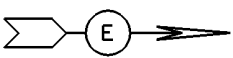
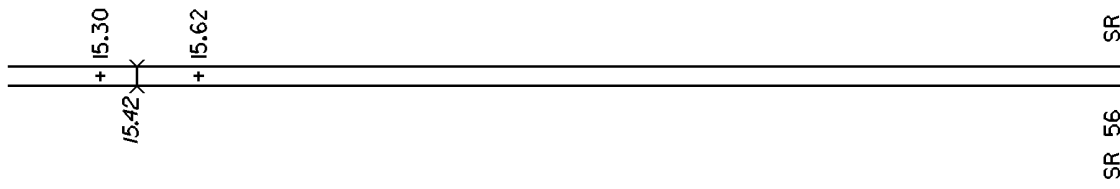


PERPETUATION

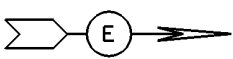
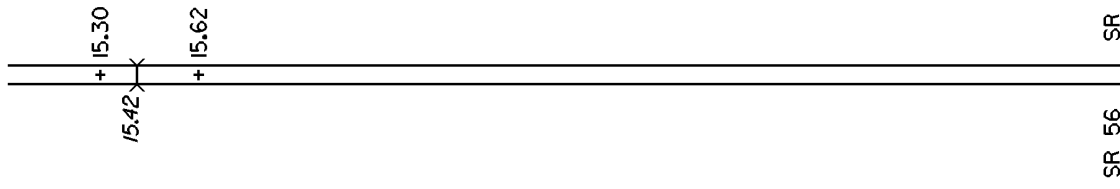


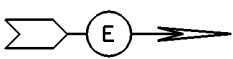
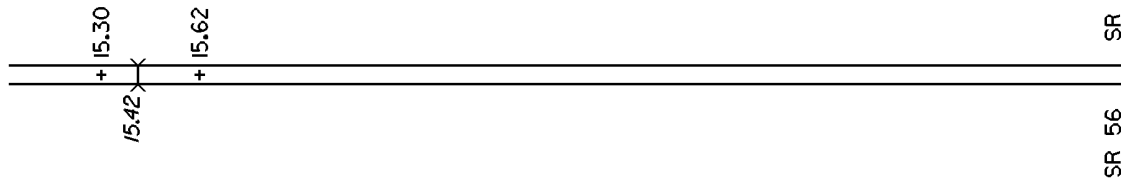
STATE OF OHIO - DEPARTMENT OF TRANSPORTATION
STATE ROUTE SECTIONS ON CONTINUOUS MILEAGE STATIONING

DISTRICT 6
COUNTY MADISON
ROUTE SR 323

MILES	15	16	17	18	19	20	
VISIBLE FIXED POINTS DIRECTION OF SURVEY 						18.64 = 22.67 on SR 56 SR 56 18.64 + SR 56	
STREET NAME							
SECTION IDENTIFICATION		13.83	15.30				15.62
SECTION LENGTH		1.47	0.32				3.02
SURFACE TYPE & WIDTH		G19'	G20'				G19'
BASE TYPE & WIDTH		I19'	K20'				I19'
YEAR				1990			
PROJECT NUMBER				427			

PERPETUATION

MILES	15	16	17	18	19	20	
VISIBLE FIXED POINTS DIRECTION OF SURVEY 						18.64 = 22.67 on SR 56 SR 56 18.64 + SR 56	
STREET NAME							
SECTION IDENTIFICATION		13.83	15.30				15.62
SECTION LENGTH		1.47	0.32				3.02
SURFACE TYPE & WIDTH		G19'	G20'				G19'
BASE TYPE & WIDTH		I19'	K20'				I19'
YEAR				2005			
PROJECT NUMBER				385			

MILES	15	16	17	18	19	20
VISIBLE FIXED POINTS DIRECTION OF SURVEY 						18.64 = 22.67 on SR 56 SR 56 18.64 + SR 56
STREET NAME						
SECTION IDENTIFICATION						
SECTION LENGTH						
SURFACE TYPE & WIDTH						
BASE TYPE & WIDTH						
YEAR						
PROJECT NUMBER						