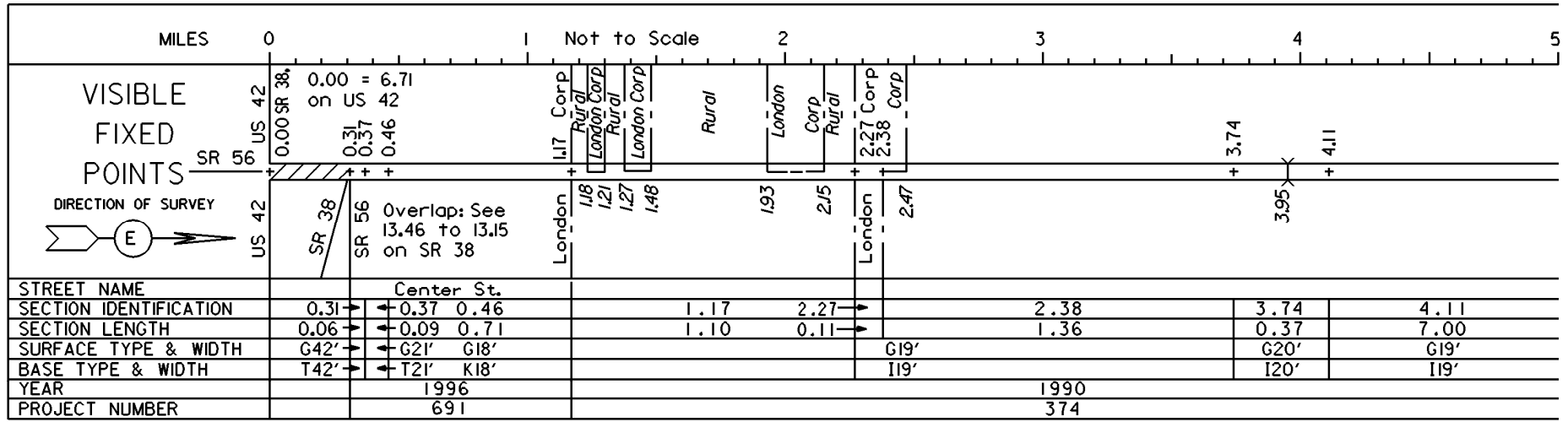



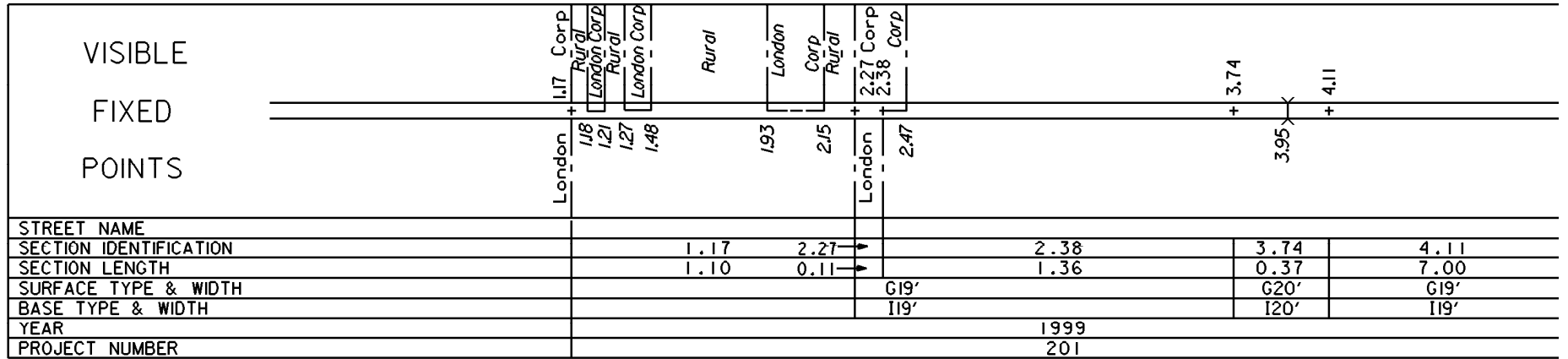
STATE OF OHIO - DEPARTMENT OF TRANSPORTATION

STATE ROUTE SECTIONS ON CONTINUOUS MILEAGE STATIONING

DISTRICT 6
 COUNTY MADISON
 ROUTE SR 665




Not to Scale PERPETUATION




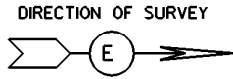
STATE OF OHIO - DEPARTMENT OF TRANSPORTATION

STATE ROUTE SECTIONS ON CONTINUOUS MILEAGE STATIONING

DISTRICT 6
 COUNTY MADISON
 ROUTE SR 665



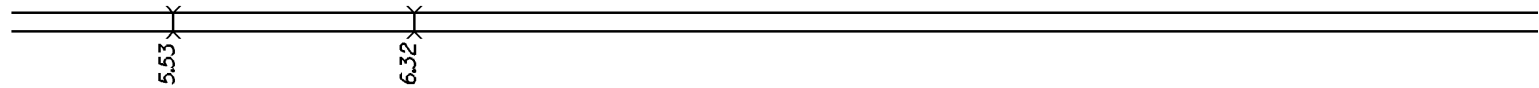
VISIBLE
 FIXED
 POINTS



STREET NAME			
SECTION IDENTIFICATION		4.11	
SECTION LENGTH		7.00	
SURFACE TYPE & WIDTH		G19'	
BASE TYPE & WIDTH		119'	
YEAR	1990	1995	1990
PROJECT NUMBER	374	634	374


PERPETUATION

VISIBLE
 FIXED
 POINTS



STREET NAME			
SECTION IDENTIFICATION		4.11	
SECTION LENGTH		7.00	
SURFACE TYPE & WIDTH		G19'	
BASE TYPE & WIDTH		119'	
YEAR	1999		
PROJECT NUMBER	201		

VISIBLE
 FIXED
 POINTS

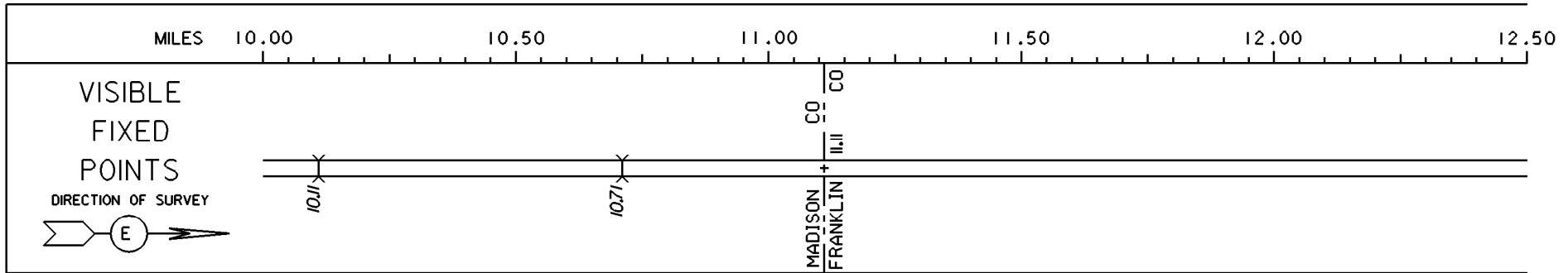


STREET NAME			
SECTION IDENTIFICATION			
SECTION LENGTH			
SURFACE TYPE & WIDTH			
BASE TYPE & WIDTH			
YEAR			
PROJECT NUMBER			

STATE OF OHIO - DEPARTMENT OF TRANSPORTATION

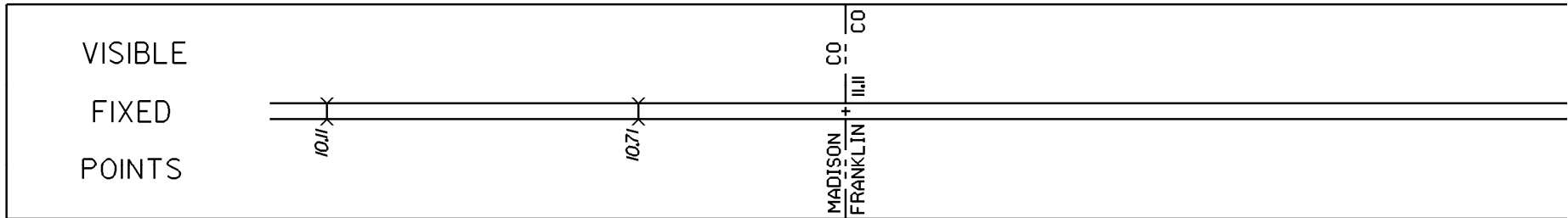
STATE ROUTE SECTIONS ON CONTINUOUS MILEAGE STATIONING

DISTRICT 6
 COUNTY MADISON
 ROUTE SR 665




STREET NAME	
SECTION IDENTIFICATION	4.11
SECTION LENGTH	7.00
SURFACE TYPE & WIDTH	G19'
BASE TYPE & WIDTH	119'
YEAR	1990
PROJECT NUMBER	374

PERPETUATION



STREET NAME	
SECTION IDENTIFICATION	4.11
SECTION LENGTH	7.00
SURFACE TYPE & WIDTH	G19'
BASE TYPE & WIDTH	119'
YEAR	1999 ← 2000 1999
PROJECT NUMBER	201 7 201



STREET NAME	
SECTION IDENTIFICATION	
SECTION LENGTH	
SURFACE TYPE & WIDTH	
BASE TYPE & WIDTH	
YEAR	
PROJECT NUMBER	