

STATE OF OHIO - DEPARTMENT OF TRANSPORTATION

STATE ROUTE SECTIONS ON CONTINUOUS MILEAGE STATIONING

DISTRICT 4
 COUNTY MAHONING
 ROUTE IR 76K

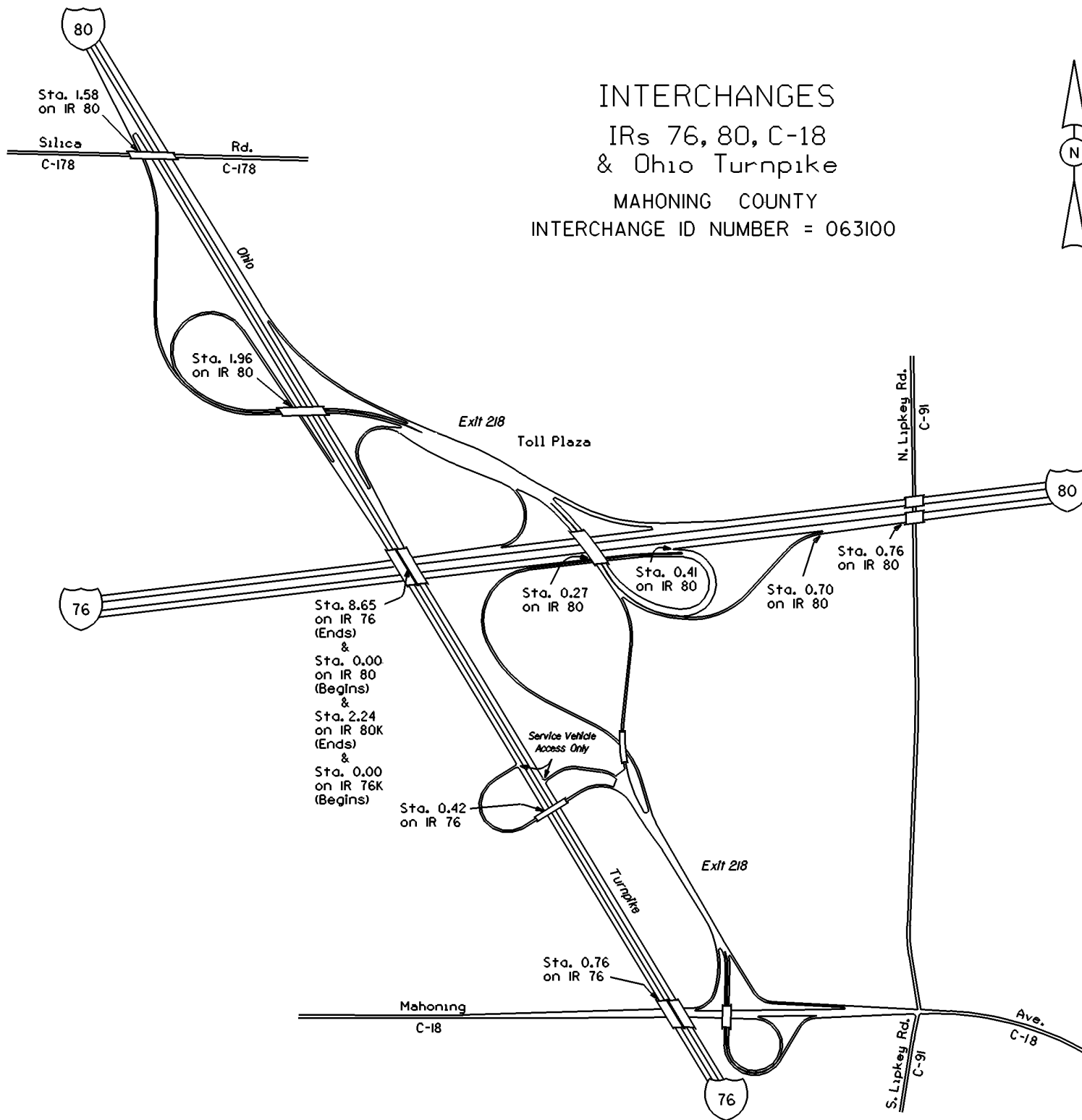
STATE LOG MILES	218.99	219	220	221	222	223	5
COUNTY LOG MILES	0.00						
VISIBLE FIXED POINTS	IR 80 IR 80K IR 76	FOR DETAIL SEE REVERSE SIDE EXIT 218	once Ramp	C-18 Rd.	C-91 Rd.	C-103 Tur- C-146 Kirk Abandoned	T-118 Rd.
DIRECTION OF SURVEY							
STREET NAME					Ohio Turnpike		
SECTION IDENTIFICATION					0.00		
SECTION LENGTH					22.27		
SURFACE TYPE & WIDTH					G24' Δ G24'		
BASE TYPE & WIDTH					P24' Δ P24'		
YEAR							
PROJECT NUMBER							

PERPETUATION

VISIBLE FIXED POINTS	
STREET NAME	
SECTION IDENTIFICATION	
SECTION LENGTH	
SURFACE TYPE & WIDTH	
BASE TYPE & WIDTH	
YEAR	
PROJECT NUMBER	

VISIBLE FIXED POINTS	
STREET NAME	
SECTION IDENTIFICATION	
SECTION LENGTH	
SURFACE TYPE & WIDTH	
BASE TYPE & WIDTH	
YEAR	
PROJECT NUMBER	

INTERCHANGES
 IRs 76, 80, C-18
 & Ohio Turnpike
 MAHONING COUNTY
 INTERCHANGE ID NUMBER = 063100

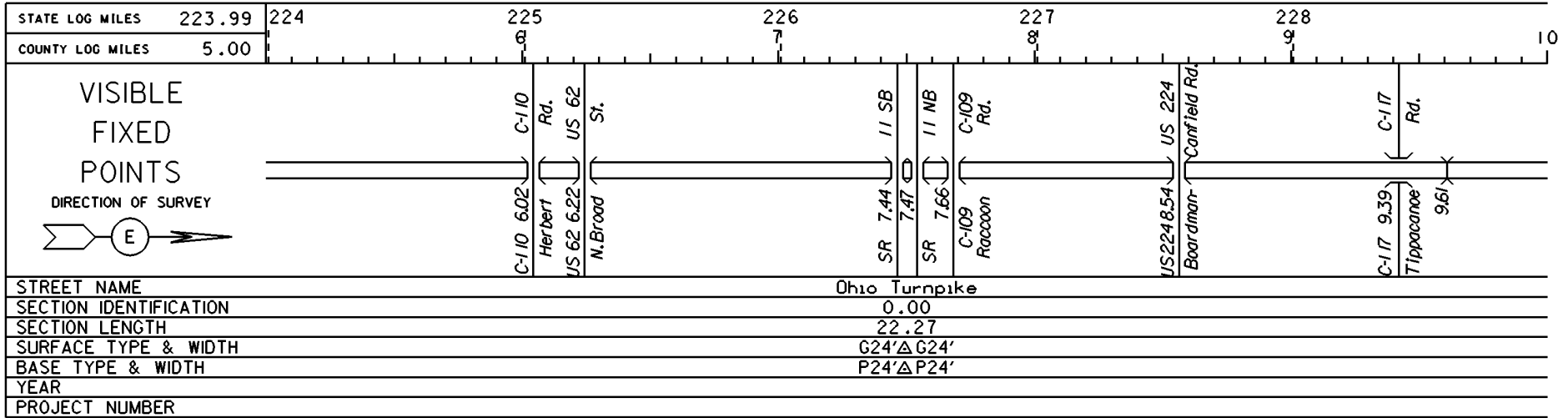


IR76 SHEET 2 OF 2
 IR80 SHEET 1 OF 2
 IR76K SHEET 1 OF 5
 IR80K SHEET 1 OF 1



STATE OF OHIO - DEPARTMENT OF TRANSPORTATION

STATE ROUTE SECTIONS ON CONTINUOUS MILEAGE STATIONING

DISTRICT 4
 COUNTY MAHONING
 ROUTE IR 76K

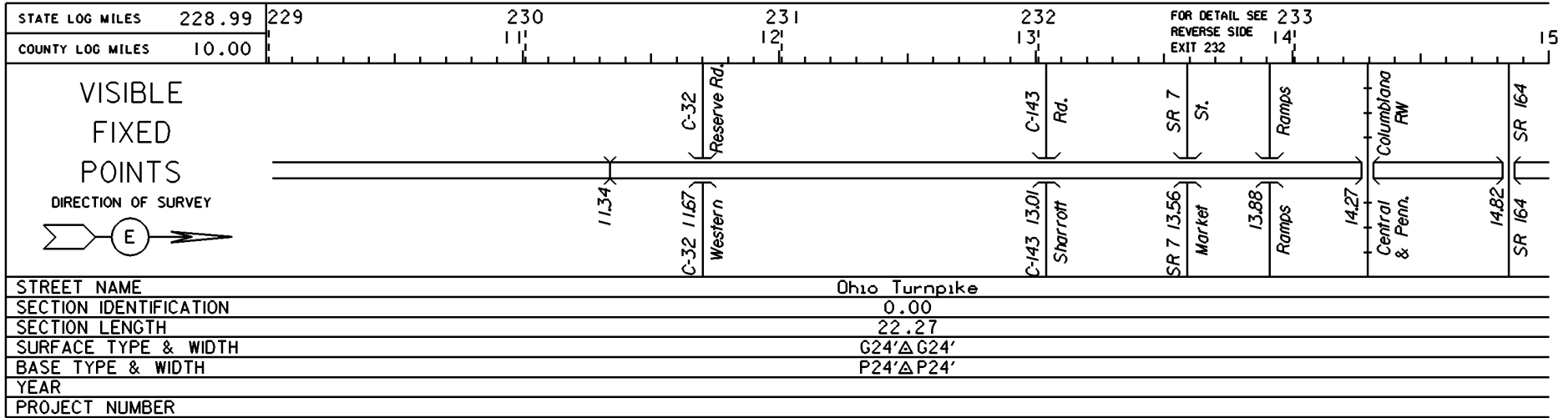


PERPETUATION





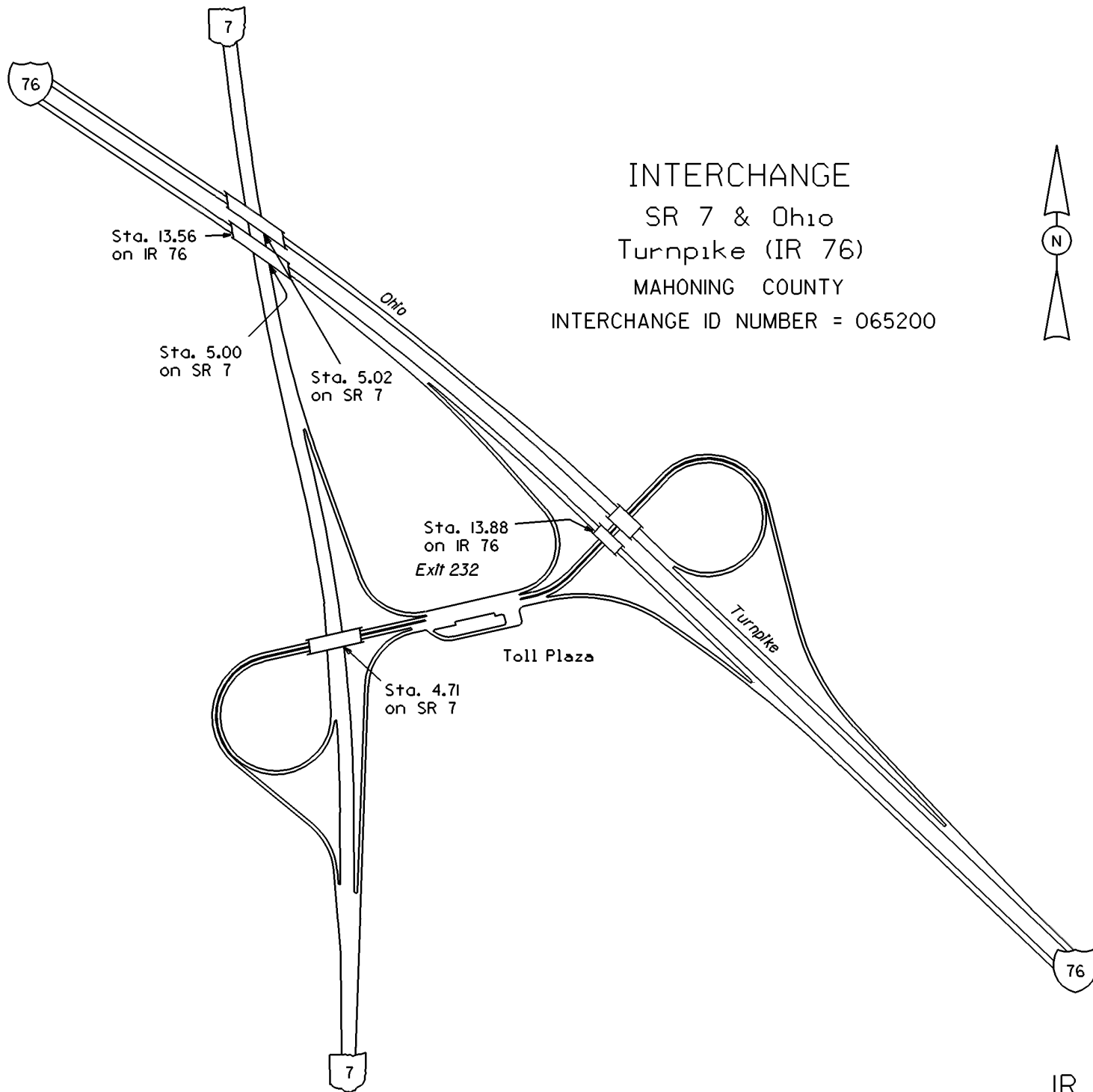
STATE OF OHIO - DEPARTMENT OF TRANSPORTATION
STATE ROUTE SECTIONS ON CONTINUOUS MILEAGE STATIONING

DISTRICT 4
COUNTY MAHONING
ROUTE IR 76K



PERPETUATION






INTERCHANGE
 SR 7 & Ohio
 Turnpike (IR 76)
 MAHONING COUNTY
 INTERCHANGE ID NUMBER = 065200

STATE OF OHIO - DEPARTMENT OF TRANSPORTATION

STATE ROUTE SECTIONS ON CONTINUOUS MILEAGE STATIONING

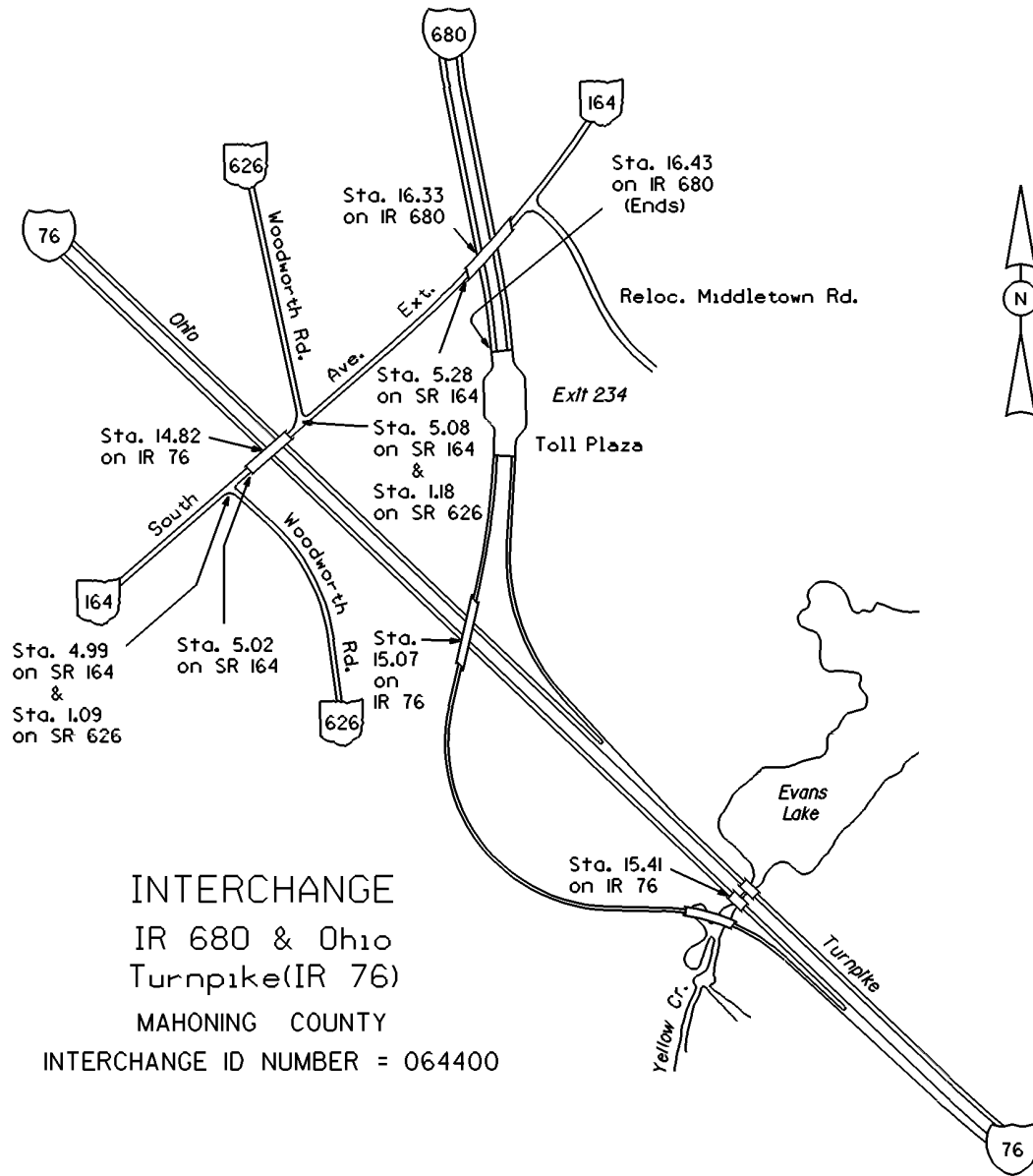
DISTRICT 4
 COUNTY MAHONING
 ROUTE IR 76K

STATE LOG MILES	233.99	234	235	236	237	238	20
COUNTY LOG MILES	15.00		16	17	18	19	
VISIBLE FIXED POINTS DIRECTION OF SURVEY 	FOR DETAIL SEE REVERSE SIDE EXIT 234 Ramps 15.07 15.41 C-161 16.63 Springfield Rd. C-167 17.66 Beard Rd. Service Plaza 17.98 17.99 Service Plaza 18.32 18.33 C-175 18.74 Unity Rd. C-62 19.05 Columbia Rd.						
	Ohio Turnpike						
STREET NAME							
SECTION IDENTIFICATION	0.00						
SECTION LENGTH	22.27						
SURFACE TYPE & WIDTH	G24'Δ G24'						
BASE TYPE & WIDTH	P24'Δ P24'						
YEAR							
PROJECT NUMBER							

PERPETUATION

VISIBLE FIXED POINTS	=====
STREET NAME	
SECTION IDENTIFICATION	
SECTION LENGTH	
SURFACE TYPE & WIDTH	
BASE TYPE & WIDTH	
YEAR	
PROJECT NUMBER	

VISIBLE FIXED POINTS	=====
STREET NAME	
SECTION IDENTIFICATION	
SECTION LENGTH	
SURFACE TYPE & WIDTH	
BASE TYPE & WIDTH	
YEAR	
PROJECT NUMBER	



INTERCHANGE
 IR 680 & Ohio
 Turnpike (IR 76)
 MAHONING COUNTY
 INTERCHANGE ID NUMBER = 064400

STATE OF OHIO - DEPARTMENT OF TRANSPORTATION
STATE ROUTE SECTIONS ON CONTINUOUS MILEAGE STATIONING

DISTRICT 4
COUNTY MAHONING
ROUTE IR 76K

STATE LOG MILES	238.99	239								241.26	
COUNTY LOG MILES	20.00		20.50	21.00	21.50	22.00					22.50
VISIBLE FIXED POINTS DIRECTION OF SURVEY 		Toll Booth					SR 170	(Rd.)			CO LINE
		20.06 Eastgate					21.38 SR 170	21.83 Garfield			MAHONING OHIO PENN
STREET NAME		Ohio Turnpike									
SECTION IDENTIFICATION		0.00									
SECTION LENGTH		22.27									
SURFACE TYPE & WIDTH		G24'△G24'									
BASE TYPE & WIDTH		P24'△P24'									
YEAR											
PROJECT NUMBER											

PERPETUATION

VISIBLE											
FIXED											
POINTS											
STREET NAME											
SECTION IDENTIFICATION											
SECTION LENGTH											
SURFACE TYPE & WIDTH											
BASE TYPE & WIDTH											
YEAR											
PROJECT NUMBER											

VISIBLE											
FIXED											
POINTS											
STREET NAME											
SECTION IDENTIFICATION											
SECTION LENGTH											
SURFACE TYPE & WIDTH											
BASE TYPE & WIDTH											
YEAR											
PROJECT NUMBER											