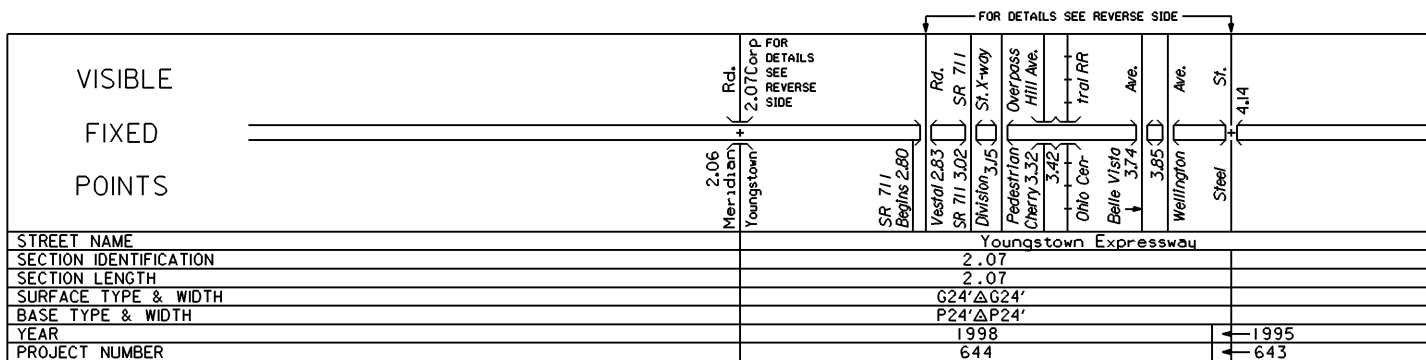
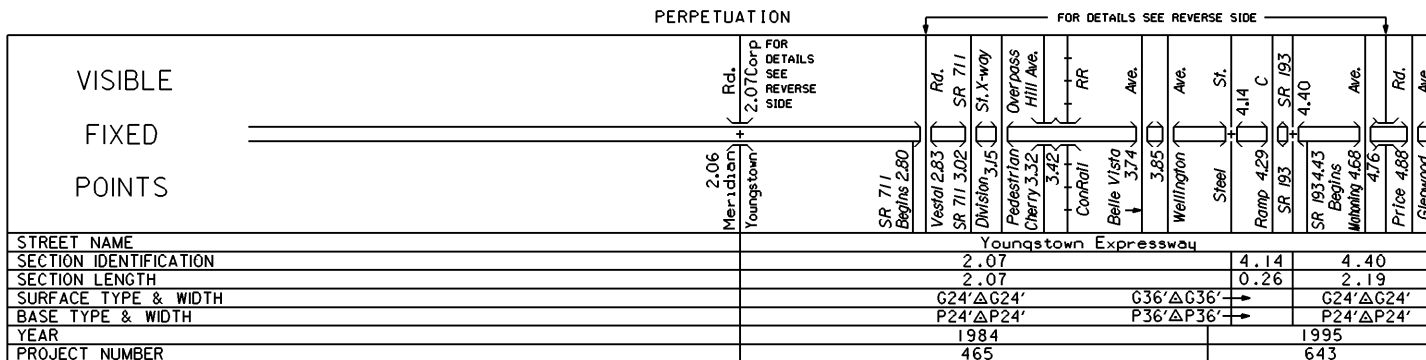
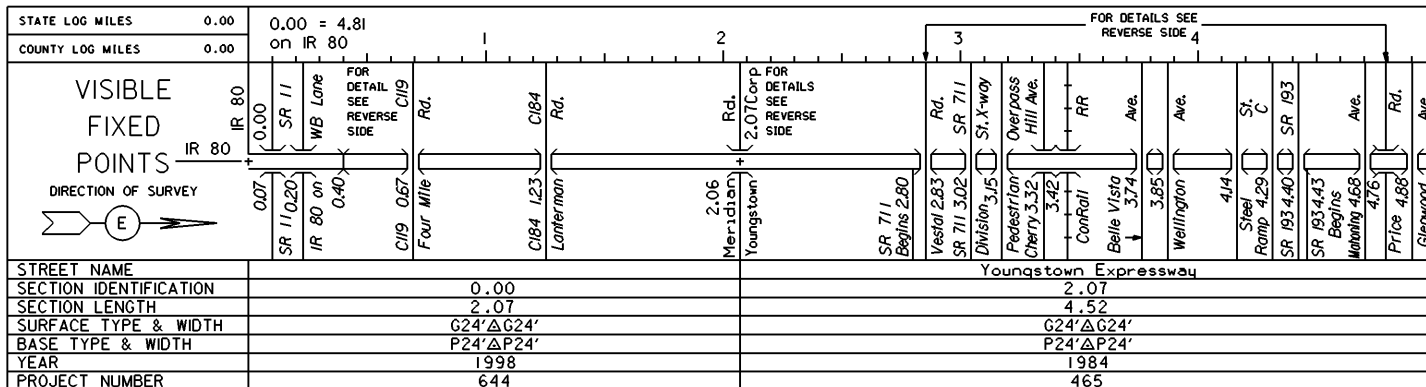
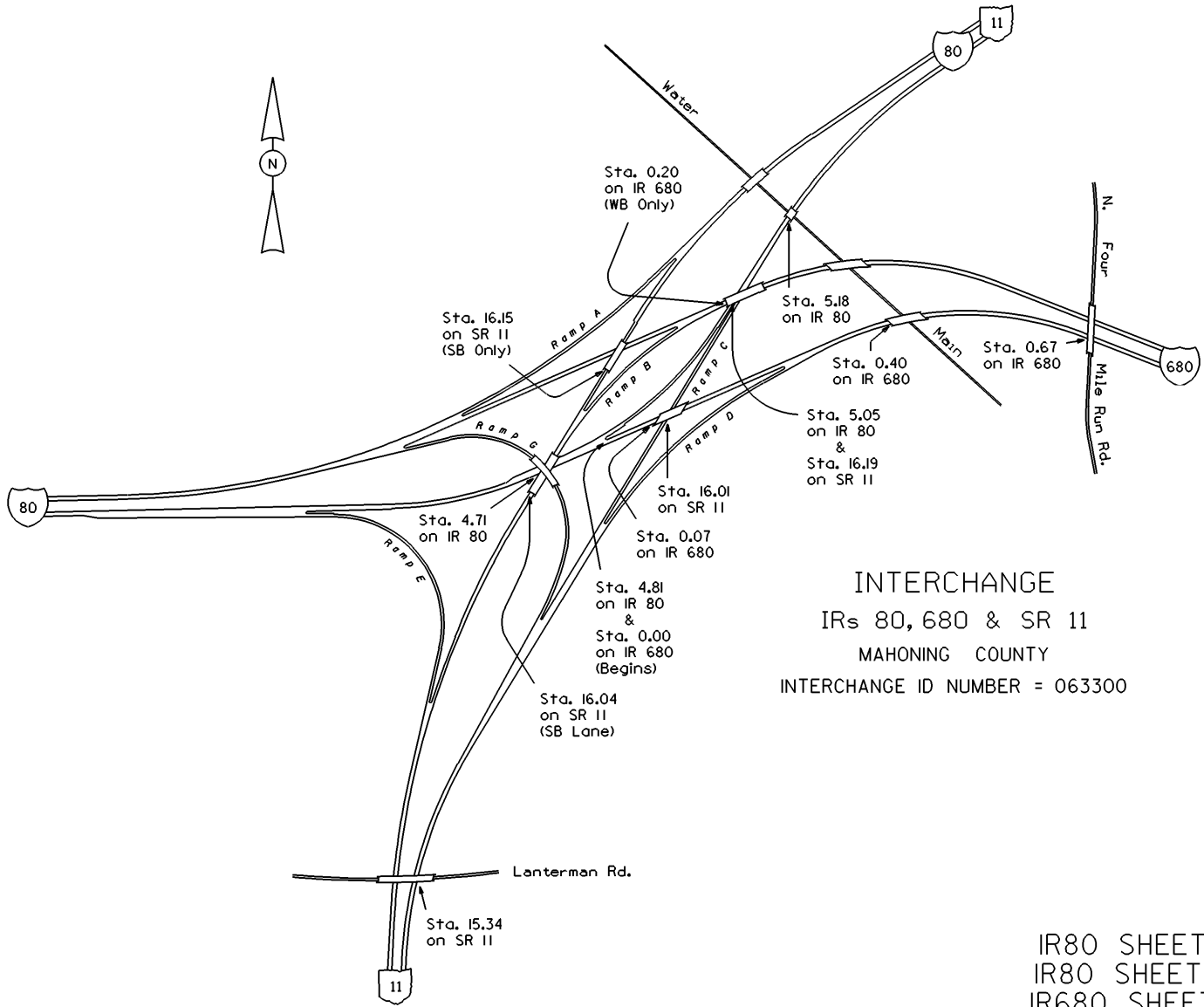


STATE OF OHIO - DEPARTMENT OF TRANSPORTATION
STATE ROUTE SECTIONS ON CONTINUOUS MILEAGE STATIONING

DISTRICT 4
COUNTY MAHONING
ROUTE IR 680

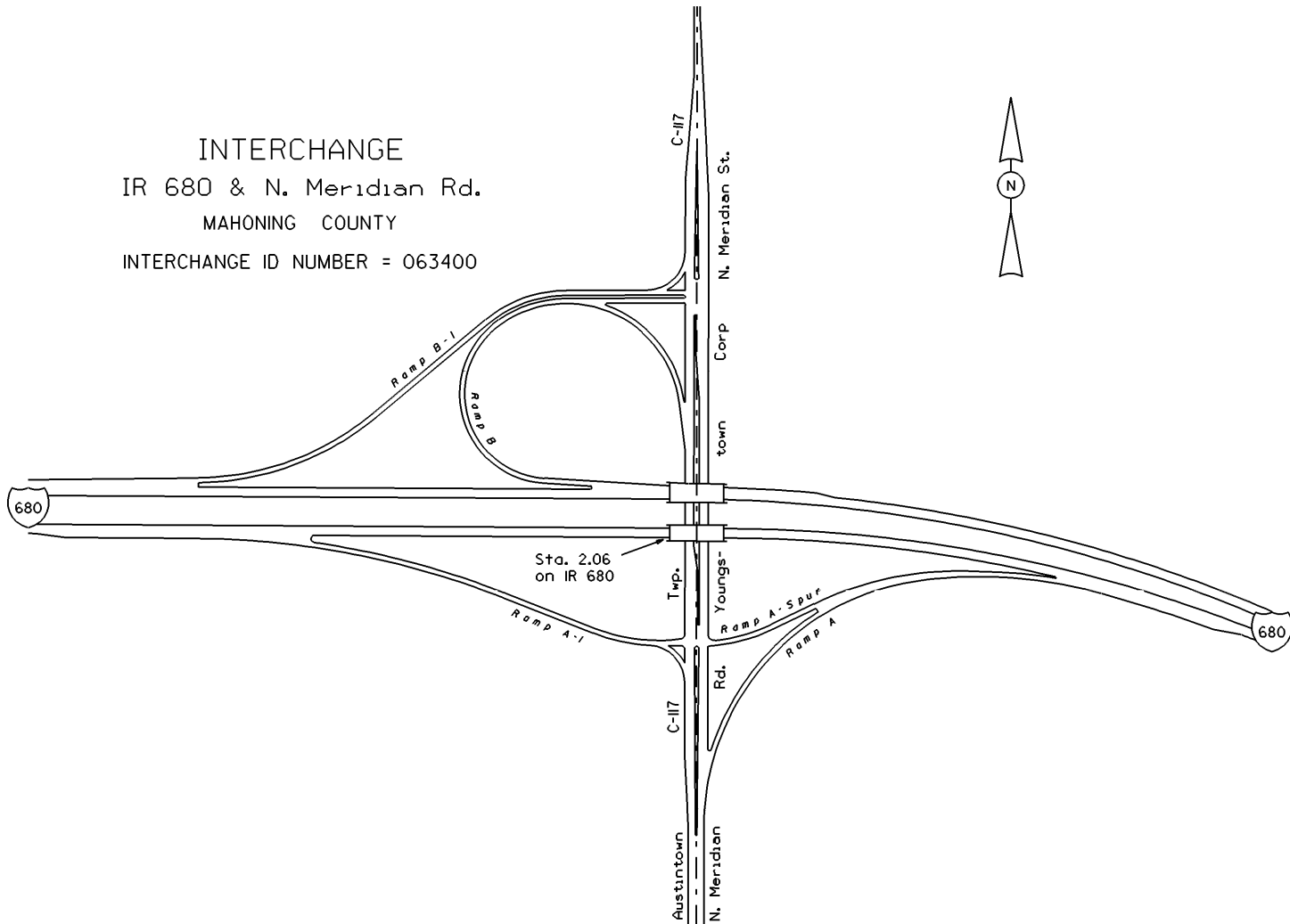


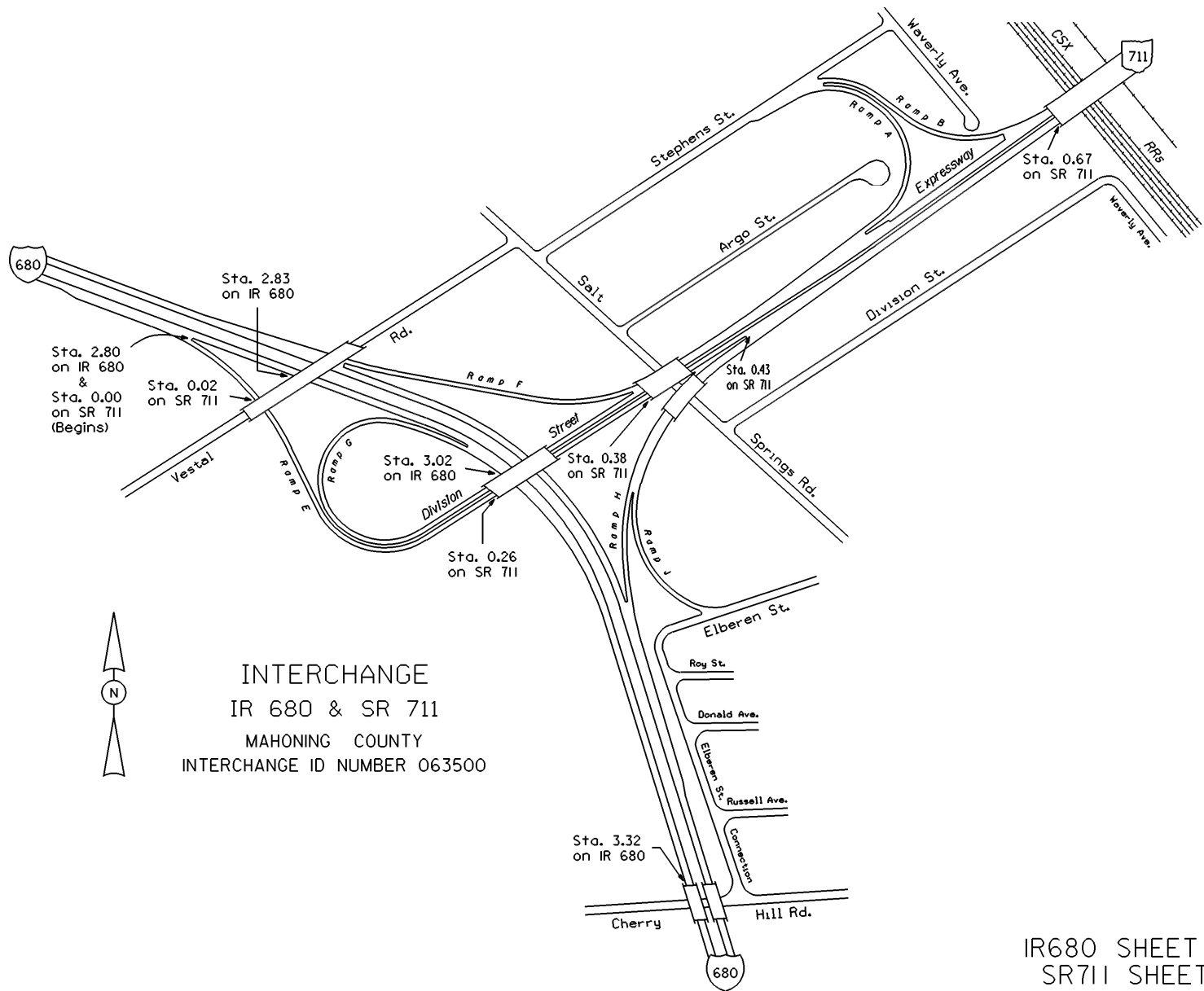


INTERCHANGE
 IRs 80, 680 & SR 11
 MAHONING COUNTY
 INTERCHANGE ID NUMBER = 063300

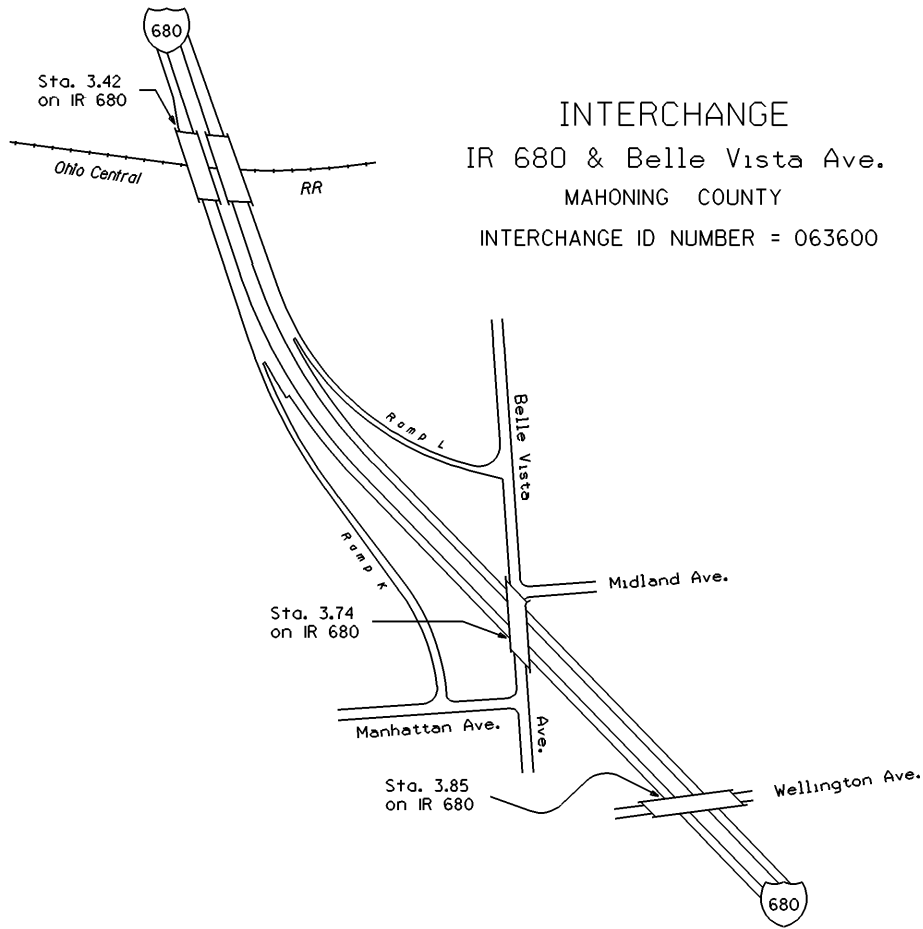
IR80 SHEET 1 OF 2
 IR80 SHEET 2 OF 2
 IR680 SHEET 1 OF 4
 SR11 SHEET 4 OF 4

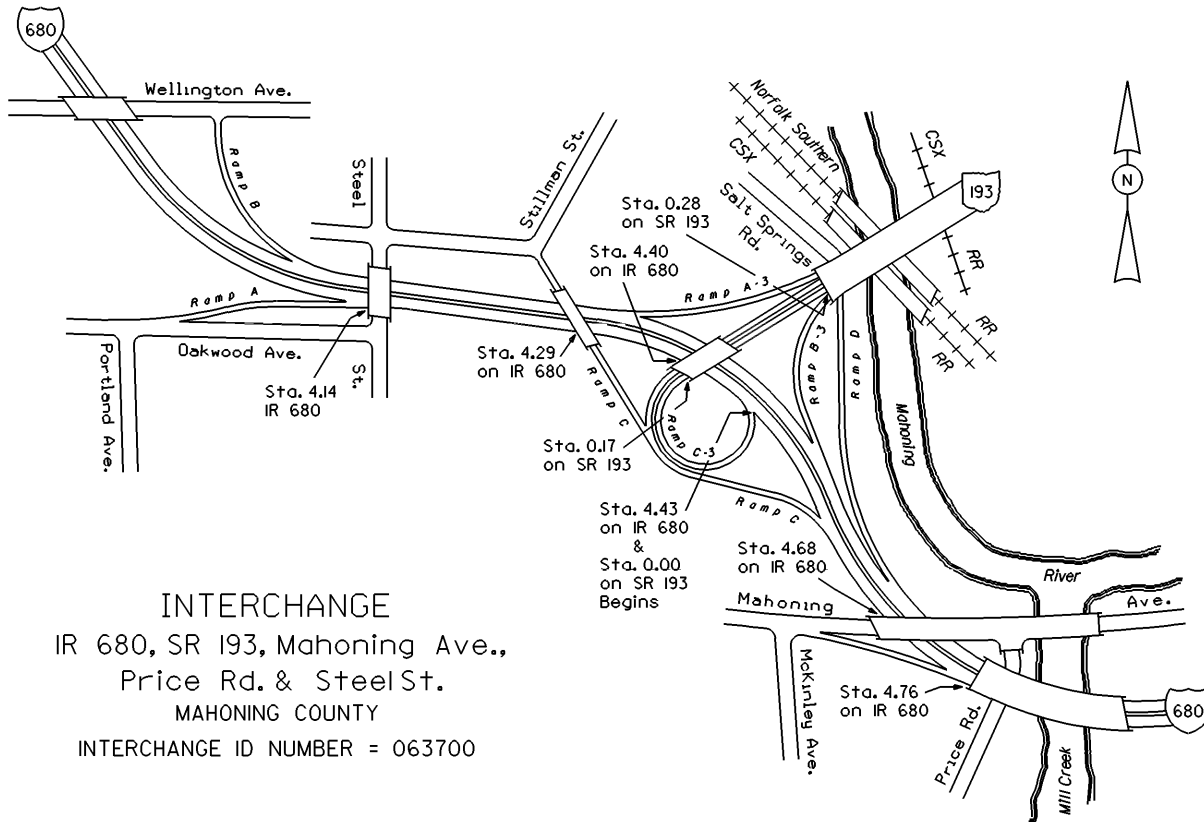
INTERCHANGE
IR 680 & N. Meridian Rd.
MAHONING COUNTY
INTERCHANGE ID NUMBER = 063400





INTERCHANGE
 IR 680 & SR 711
 MAHONING COUNTY
 INTERCHANGE ID NUMBER 063500

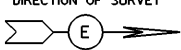




INTERCHANGE
 IR 680, SR 193, Mahoning Ave.,
 Price Rd. & Steel St.
 MAHONING COUNTY
 INTERCHANGE ID NUMBER = 063700

STATE OF OHIO - DEPARTMENT OF TRANSPORTATION
STATE ROUTE SECTIONS ON CONTINUOUS MILEAGE STATIONING

DISTRICT 4
COUNTY MAHONING
ROUTE IR 680

STATE LOG MILES	5.00	6		7		8		9		10												
COUNTY LOG MILES	5.00																					
<p>VISIBLE FIXED POINTS</p> <p>DIRECTION OF SURVEY</p> 	FOR DETAIL SEE REVERSE SIDE	5.08	5.57	5.73	5.87	6.03	6.28	6.32	6.37	6.59	6.87	7.05	7.24	7.94	8.08	8.34	9.51	9.92				
		Edwards St.	Oak Hill St.	Hillside Rd.	Ridge Ave.	Woodland Ave.	Market St.	Ramp BX	US 62 SR 7	Wayne Ave.	US 62 SR 7	Williamson Ave.	Deussen Ave.	Y&S RR	South Ave.	Gibson St.	In Youngtown Rd.	Indiana Ave.	Shirley Rd.	SR 170 625 Midknight Blvd.	Youngtown Corp	SR 170 Ends
STREET NAME	Youngstown Expressway																					
SECTION IDENTIFICATION	2.07											6.59				9.35						
SECTION LENGTH	4.52											2.76				2.50						
SURFACE TYPE & WIDTH	G24' Δ G24'											G36' Δ G36'				D36' Δ D36'						
BASE TYPE & WIDTH	P24' Δ P24'											P36' Δ P36'										
YEAR	1984													1991				1972				
PROJECT NUMBER	465													8003				306				

PERPETUATION																						
<p>VISIBLE FIXED POINTS</p>	FOR DETAIL SEE REVERSE SIDE	5.08	5.57	5.73	5.87	6.03	6.28	6.32	6.37	6.59	6.87	7.05	7.24	7.94	8.08	8.34	9.51	9.92				
		Edwards St.	Oak Hill St.	Hillside Rd.	Ridge Ave.	Woodland Ave.	Market St.	Ramp BX	US 62 SR 7	Wayne Ave.	US 62 SR 7	Williamson Ave.	Deussen Ave.	CC&P RR	South Ave.	Gibson St.	In Youngtown Rd.	Indiana Ave.	Shirley Rd.	SR 170 625 Midknight Blvd.	Youngtown Corp	SR 170 Ends
STREET NAME	Youngstown Expressway																					
SECTION IDENTIFICATION	2.07											6.59				9.35						
SECTION LENGTH	2.19											2.76				2.08						
SURFACE TYPE & WIDTH	G24' Δ G24'											G36' Δ G36'				D36' Δ D36'						
BASE TYPE & WIDTH	P24' Δ P24'											P36' Δ P36'										
YEAR	1995													1991				1972 1972				
PROJECT NUMBER	643													8003				306 306				

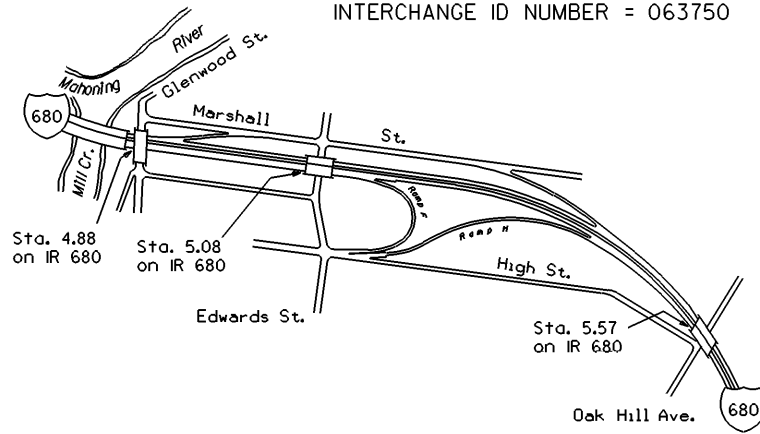
<p>VISIBLE FIXED POINTS</p>																				
												Youngstown	Corp	9.35			9.92			
STREET NAME												Youngstown	Corp	9.35			9.92			
SECTION IDENTIFICATION														9.35						
SECTION LENGTH														2.50						
SURFACE TYPE & WIDTH														G36' Δ G36'						
BASE TYPE & WIDTH														P36' Δ P36'						
YEAR														1991						
PROJECT NUMBER														8003						

INTERCHANGE

IR 680, Edwards St.
& Marshall St.

MAHONING COUNTY

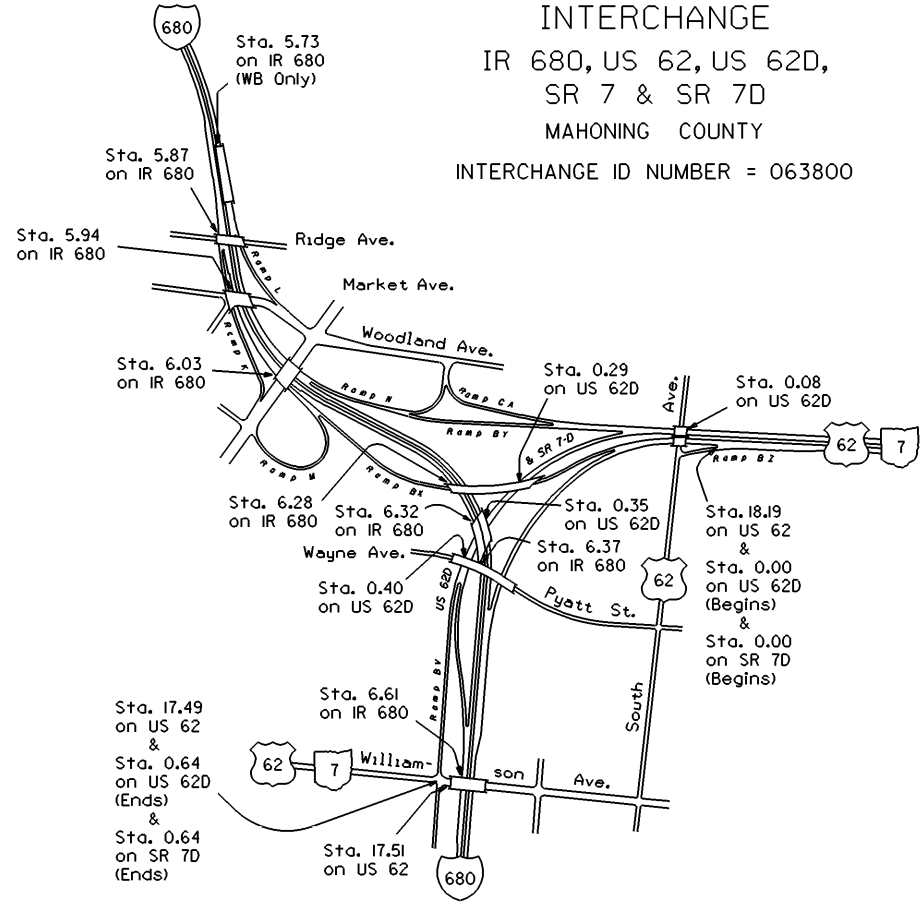
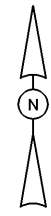
INTERCHANGE ID NUMBER = 063750



INTERCHANGE

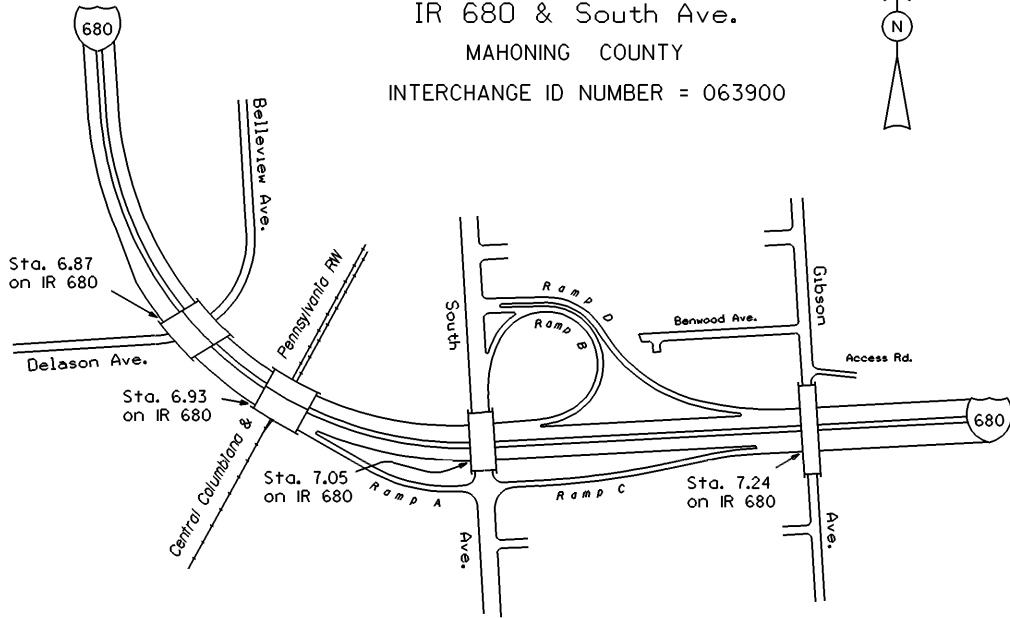
IR 680, US 62, US 62D,
SR 7 & SR 7D
MAHONING COUNTY

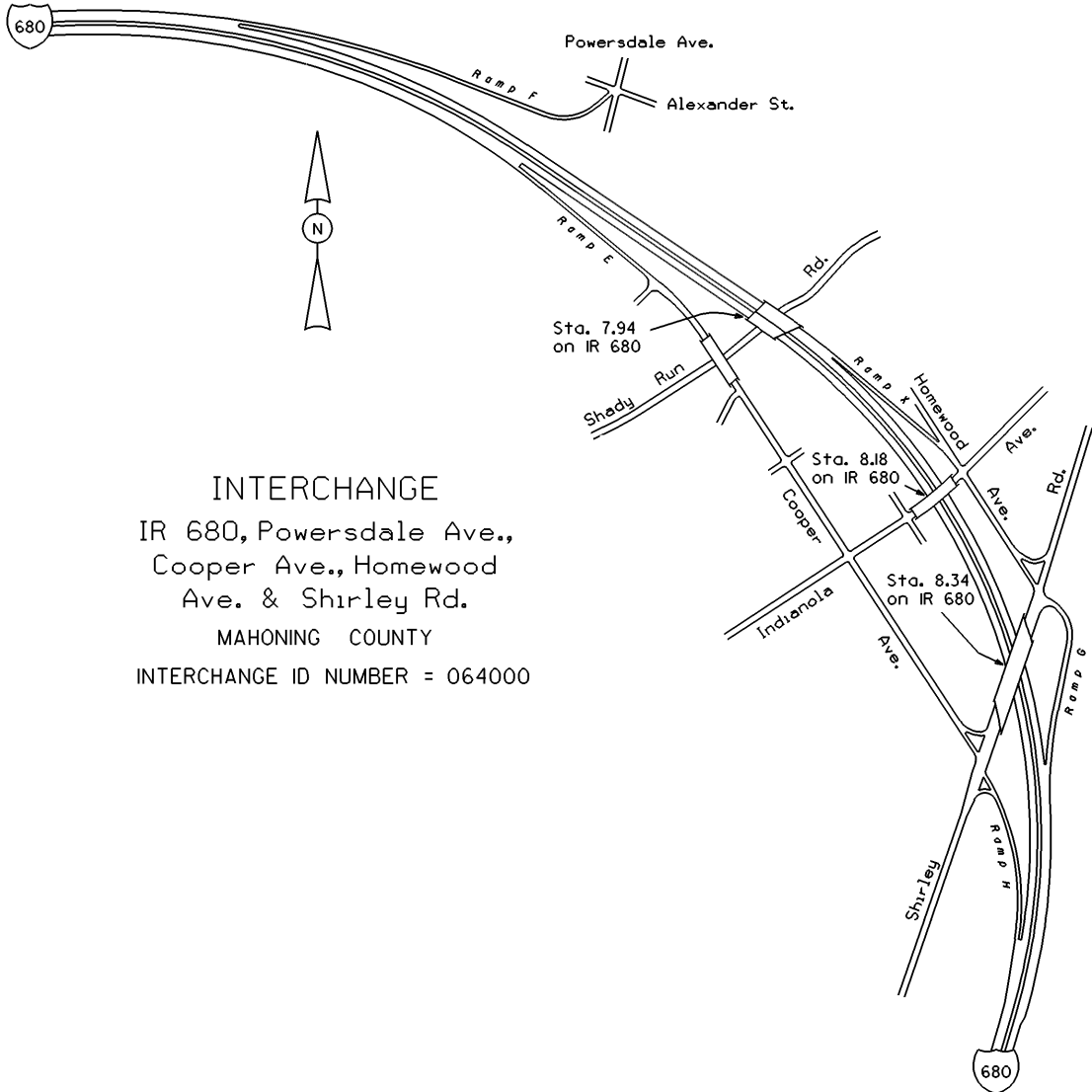
INTERCHANGE ID NUMBER = 063800



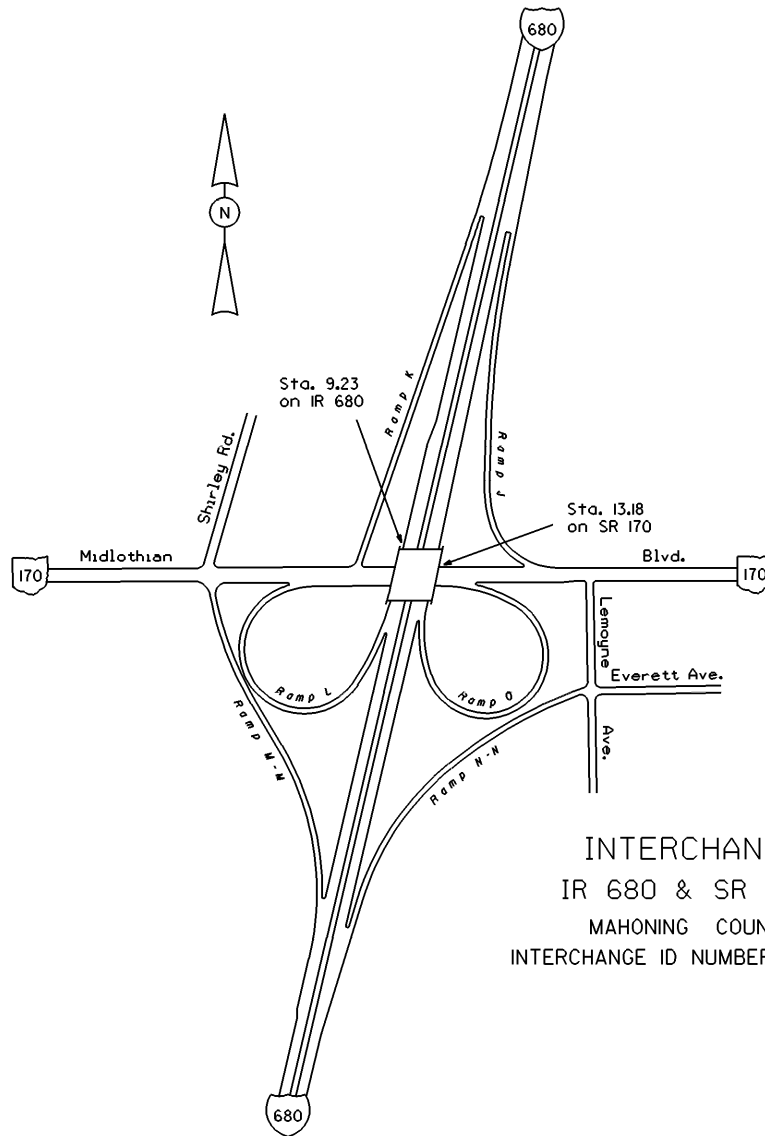
IR680 SHEET 2 OF 4
US62 SHEET 5 OF 6
US62D SHEET 1 OF 1

INTERCHANGE
IR 680 & South Ave.
MAHONING COUNTY
INTERCHANGE ID NUMBER = 063900





INTERCHANGE
 IR 680, Powersdale Ave.,
 Cooper Ave., Homewood
 Ave. & Shirley Rd.
 MAHONING COUNTY
 INTERCHANGE ID NUMBER = 064000

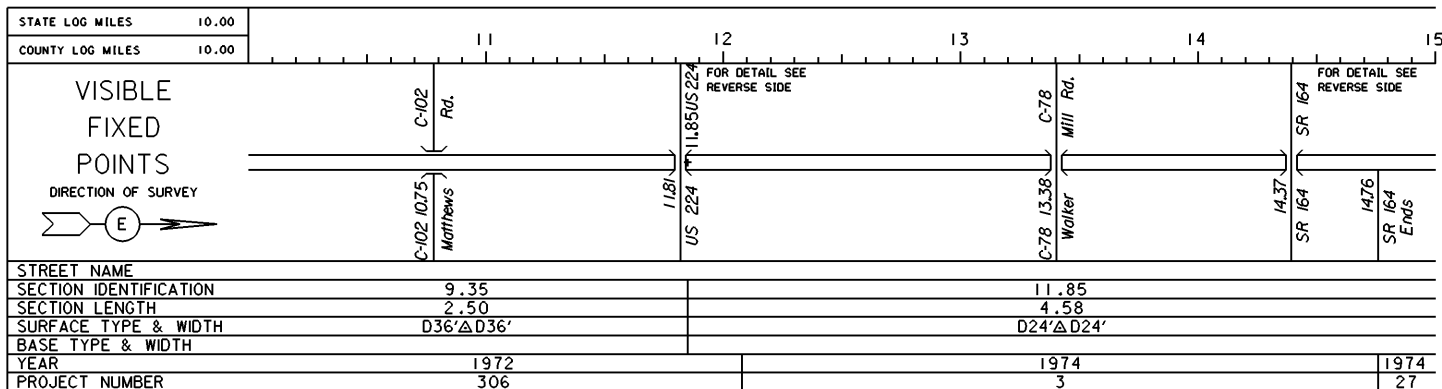


INTERCHANGE
 IR 680 & SR 170
 MAHONING COUNTY
 INTERCHANGE ID NUMBER = 064100


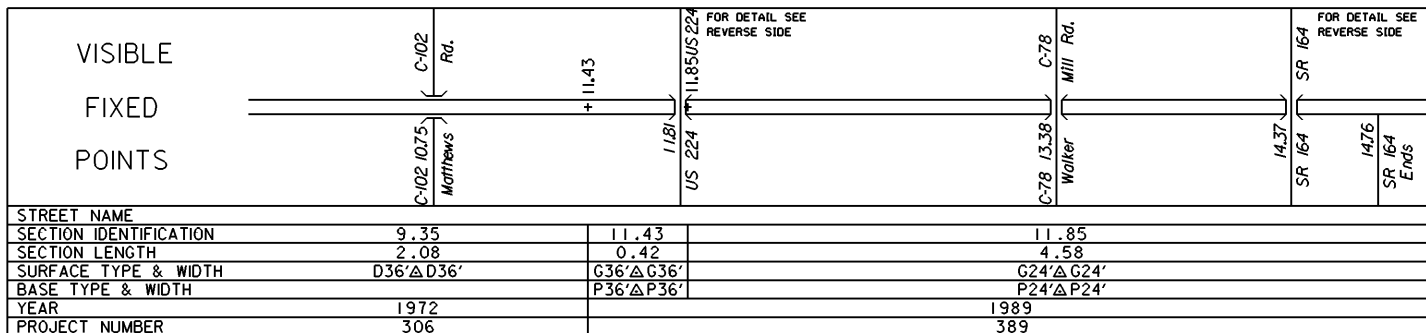
IR680 SHEET 2 OF 4
 SR170 SHEET 3 OF 4

STATE OF OHIO - DEPARTMENT OF TRANSPORTATION
STATE ROUTE SECTIONS ON CONTINUOUS MILEAGE STATIONING

DISTRICT 4
COUNTY MAHONING
ROUTE IR 680

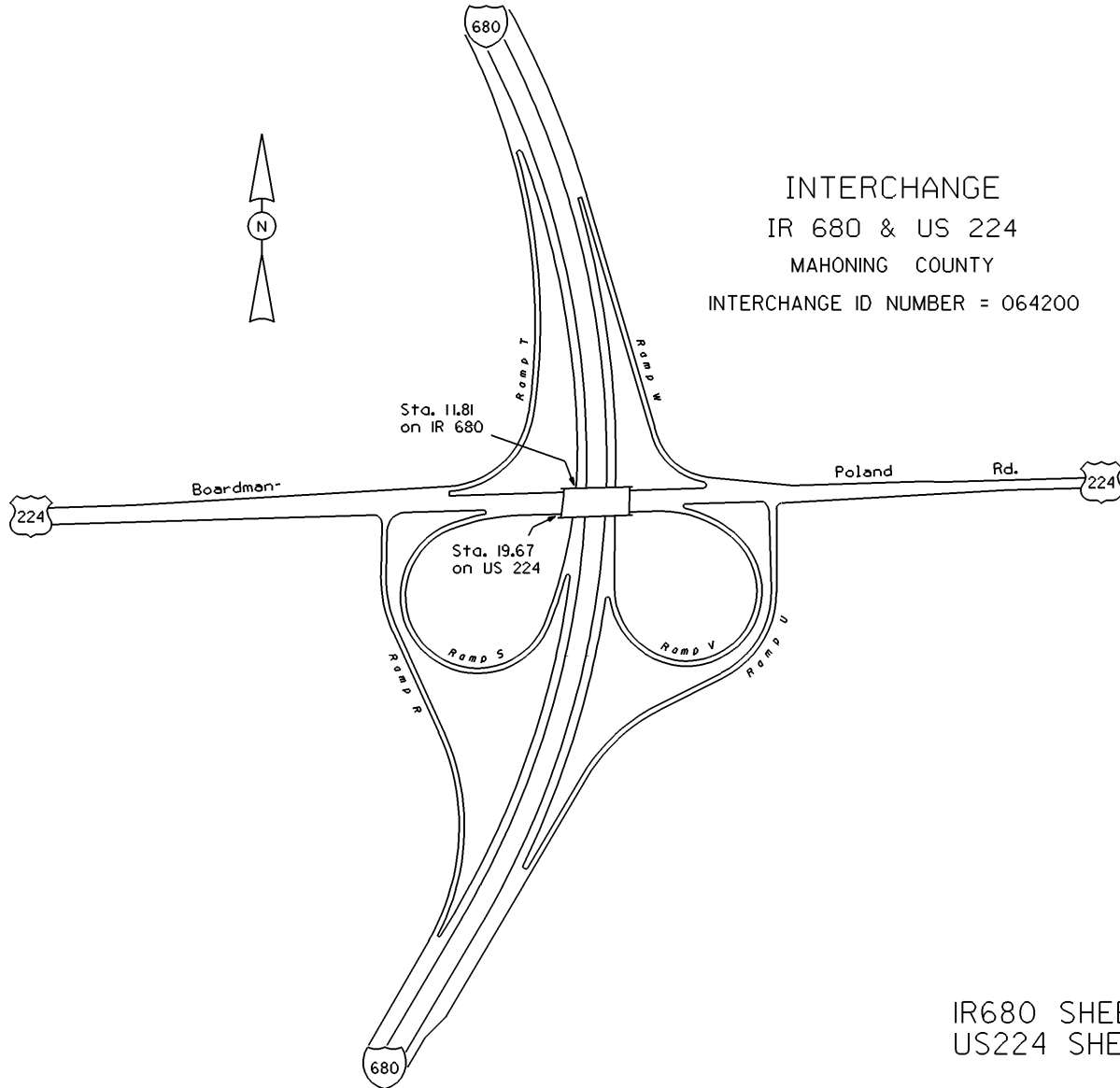


PERPETUATION



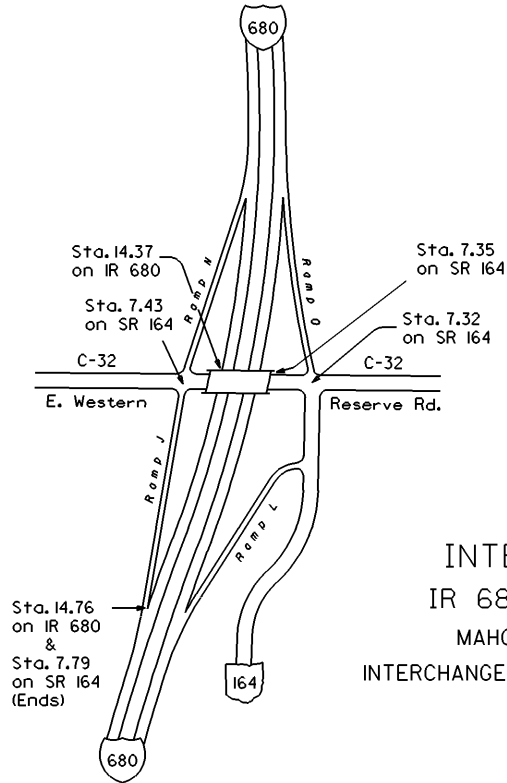


INTERCHANGE
IR 680 & US 224
MAHONING COUNTY
INTERCHANGE ID NUMBER = 064200



IR680 SHEET 3 OF 4
US224 SHEET 4 OF 6


REVISED Jan 2008



INTERCHANGE
IR 680 & SR 164
MAHONING COUNTY
INTERCHANGE ID NUMBER = 064300

STATE OF OHIO - DEPARTMENT OF TRANSPORTATION
STATE ROUTE SECTIONS ON CONTINUOUS MILEAGE STATIONING

DISTRICT 4
COUNTY MAHONING
ROUTE IR 680



PERPETUATION

