


STATE OF OHIO - DEPARTMENT OF TRANSPORTATION

STATE ROUTE SECTIONS ON CONTINUOUS MILEAGE STATIONING

DISTRICT 6  
 COUNTY MARION  
 ROUTE SR 423



VISIBLE \_\_\_\_\_

FIXED \_\_\_\_\_

POINTS \_\_\_\_\_

---

STREET NAME \_\_\_\_\_

SECTION IDENTIFICATION \_\_\_\_\_

SECTION LENGTH \_\_\_\_\_

SURFACE TYPE & WIDTH \_\_\_\_\_

BASE TYPE & WIDTH \_\_\_\_\_

YEAR \_\_\_\_\_

PROJECT NUMBER \_\_\_\_\_

VISIBLE \_\_\_\_\_

FIXED \_\_\_\_\_

POINTS \_\_\_\_\_

---

STREET NAME \_\_\_\_\_

SECTION IDENTIFICATION \_\_\_\_\_

SECTION LENGTH \_\_\_\_\_

SURFACE TYPE & WIDTH \_\_\_\_\_

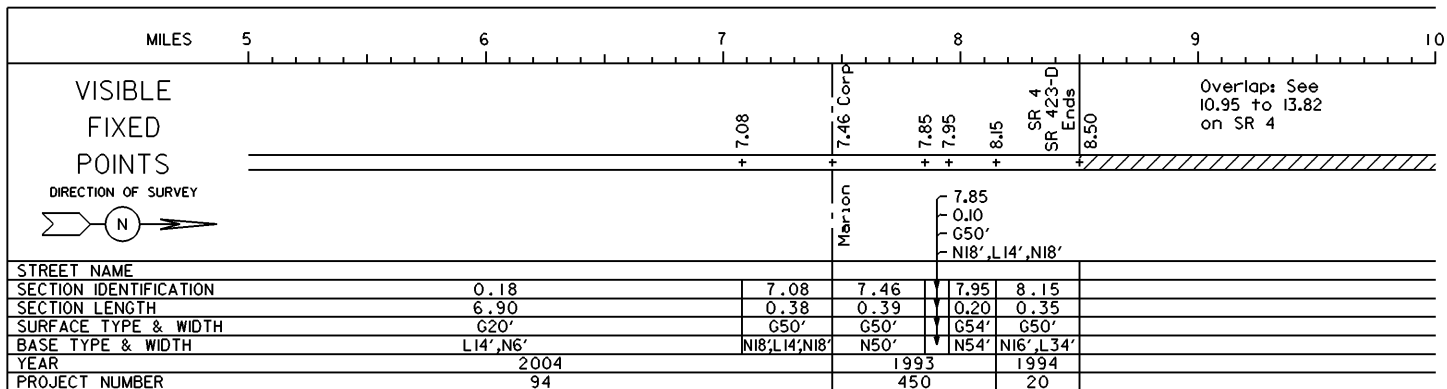
BASE TYPE & WIDTH \_\_\_\_\_

YEAR \_\_\_\_\_

PROJECT NUMBER \_\_\_\_\_

STATE OF OHIO - DEPARTMENT OF TRANSPORTATION  
STATE ROUTE SECTIONS ON CONTINUOUS MILEAGE STATIONING

DISTRICT 6  
COUNTY MARION  
ROUTE SR 423



PERPETUATION

VISIBLE  
FIXED  
POINTS

---

STREET NAME  
SECTION IDENTIFICATION  
SECTION LENGTH  
SURFACE TYPE & WIDTH  
BASE TYPE & WIDTH  
YEAR  
PROJECT NUMBER

VISIBLE  
FIXED  
POINTS

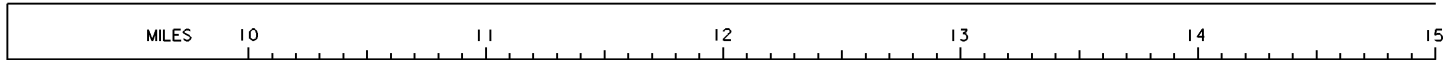
---

STREET NAME  
SECTION IDENTIFICATION  
SECTION LENGTH  
SURFACE TYPE & WIDTH  
BASE TYPE & WIDTH  
YEAR  
PROJECT NUMBER

STATE OF OHIO - DEPARTMENT OF TRANSPORTATION


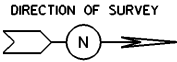
STATE ROUTE SECTIONS ON CONTINUOUS MILEAGE STATIONING

DISTRICT 6  
 COUNTY MARION  
 ROUTE SR 423



VISIBLE  
 FIXED  
 POINTS


Overlap: See  
 10.95 to 13.82  
 on SR 4



STREET NAME	
SECTION IDENTIFICATION	11.37
SECTION LENGTH	5.00
SURFACE TYPE & WIDTH	G24'
BASE TYPE & WIDTH	L24'
YEAR	2008
PROJECT NUMBER	380


PERPETUATION

VISIBLE  
 FIXED  
 POINTS



STREET NAME	
SECTION IDENTIFICATION	
SECTION LENGTH	
SURFACE TYPE & WIDTH	
BASE TYPE & WIDTH	
YEAR	
PROJECT NUMBER	

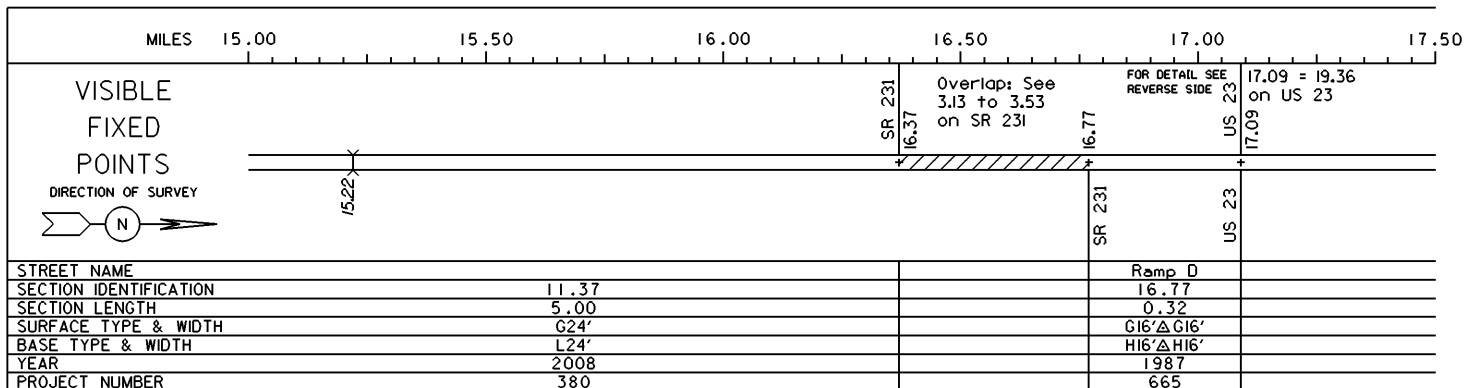
VISIBLE  
 FIXED  
 POINTS



STREET NAME	
SECTION IDENTIFICATION	
SECTION LENGTH	
SURFACE TYPE & WIDTH	
BASE TYPE & WIDTH	
YEAR	
PROJECT NUMBER	

STATE OF OHIO - DEPARTMENT OF TRANSPORTATION  
STATE ROUTE SECTIONS ON CONTINUOUS MILEAGE STATIONING

DISTRICT 6  
COUNTY MARION  
ROUTE SR 423



PERPETUATION

VISIBLE  
FIXED  
POINTS

---

STREET NAME  
SECTION IDENTIFICATION  
SECTION LENGTH  
SURFACE TYPE & WIDTH  
BASE TYPE & WIDTH  
YEAR  
PROJECT NUMBER

VISIBLE  
FIXED  
POINTS

---

STREET NAME  
SECTION IDENTIFICATION  
SECTION LENGTH  
SURFACE TYPE & WIDTH  
BASE TYPE & WIDTH  
YEAR  
PROJECT NUMBER

INTERCHANGE  
US 23, SR 231  
& SR 423  
MARION COUNTY  
INTERCHANGE ID NUMBER = 066100

