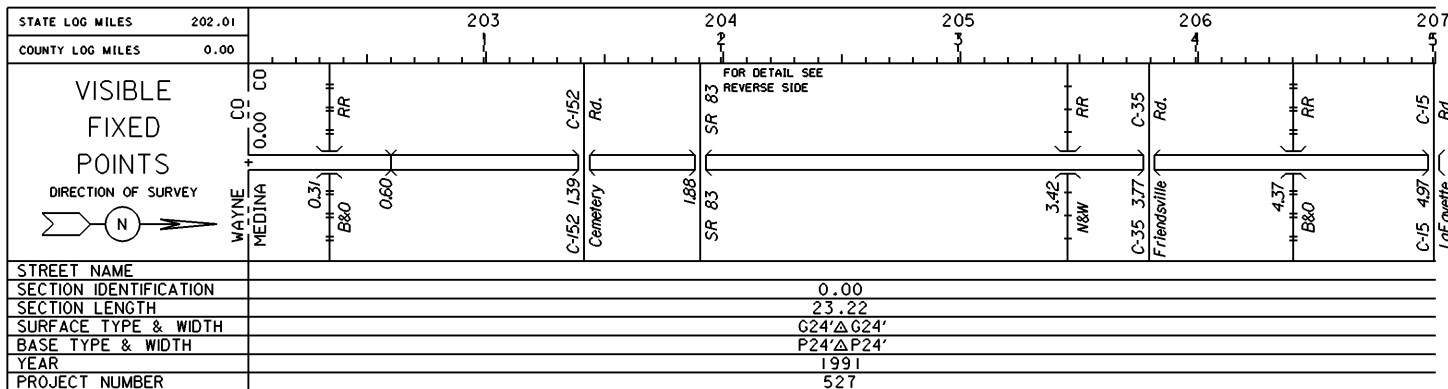
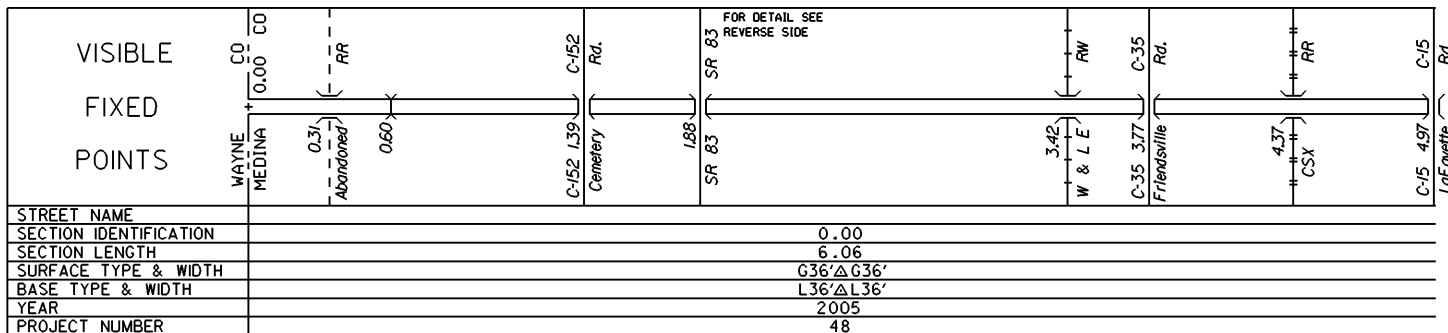
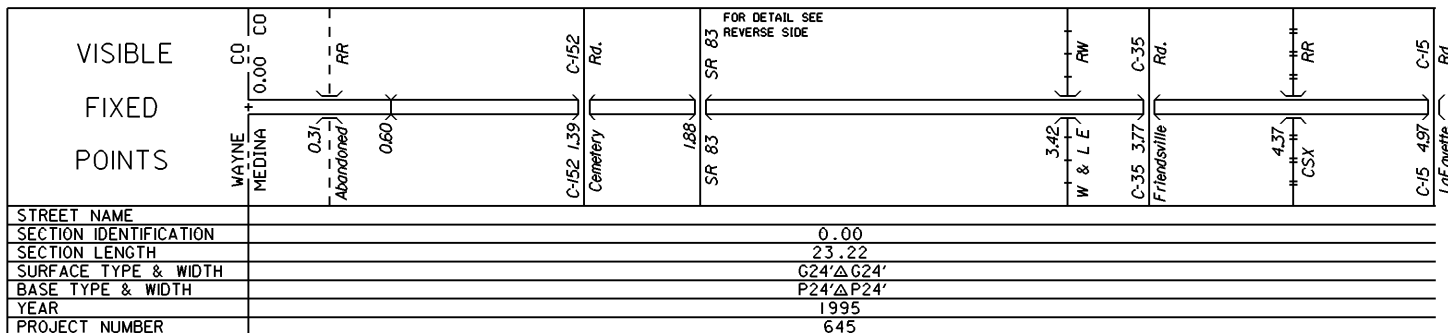


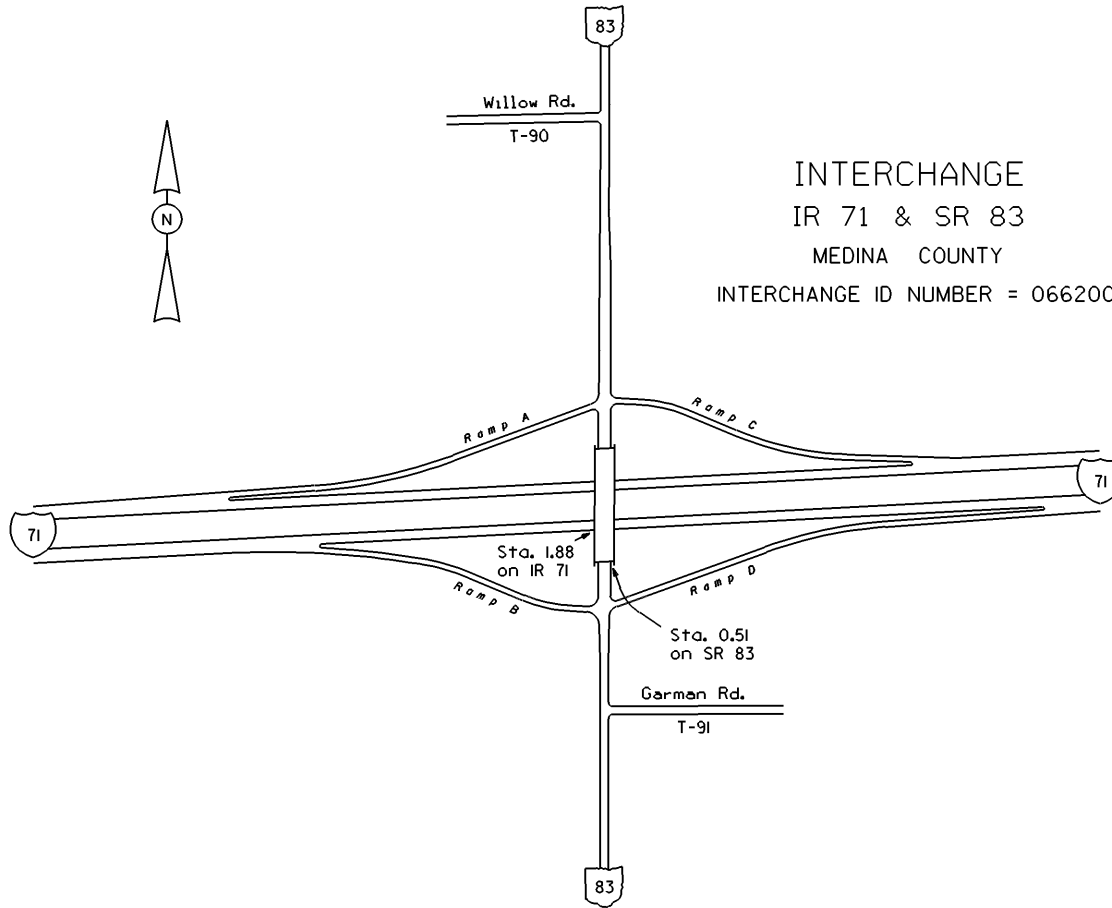
STATE OF OHIO - DEPARTMENT OF TRANSPORTATION  
STATE ROUTE SECTIONS ON CONTINUOUS MILEAGE STATIONING

DISTRICT 3  
COUNTY MEDINA  
ROUTE IR 71



PERPETUATION



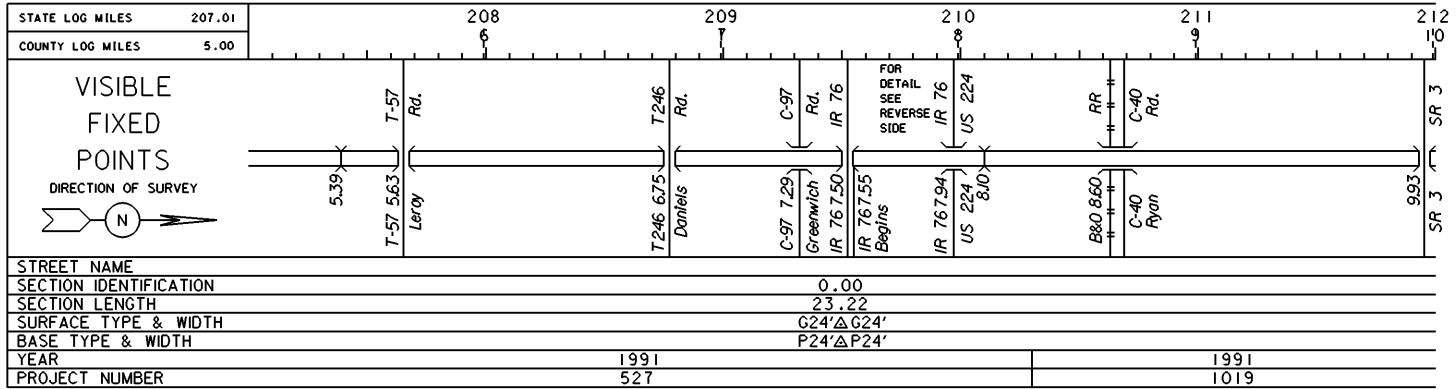


INTERCHANGE  
IR 71 & SR 83  
MEDINA COUNTY  
INTERCHANGE ID NUMBER = 066200

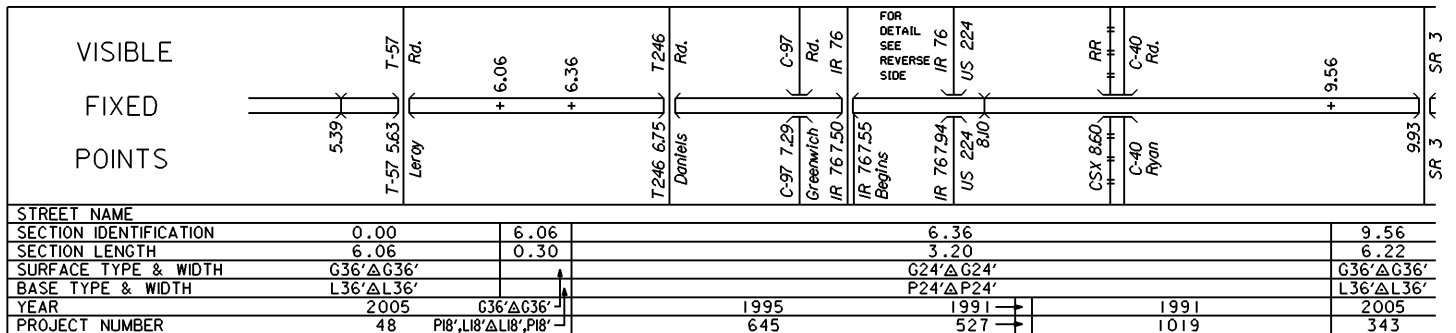
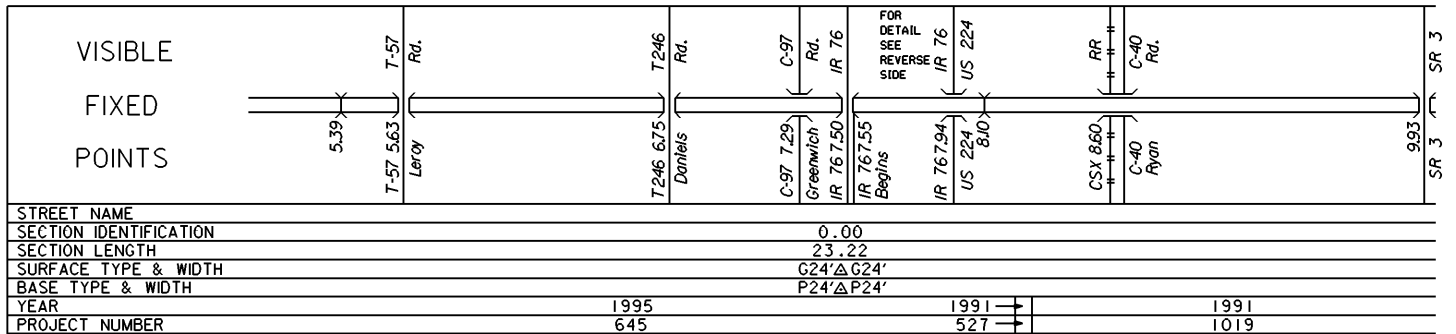
# STATE OF OHIO - DEPARTMENT OF TRANSPORTATION

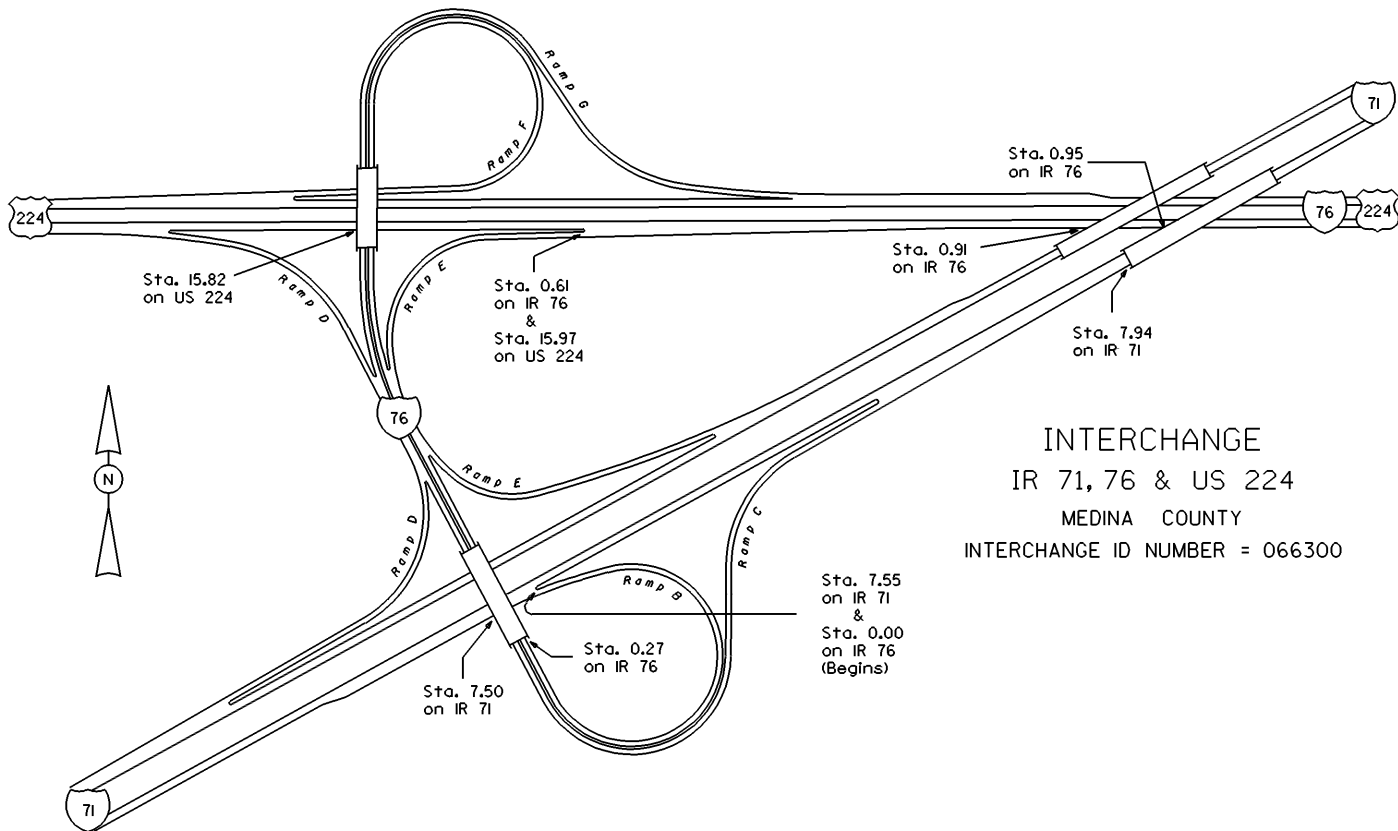
STATE ROUTE SECTIONS ON CONTINUOUS MILEAGE STATIONING

DISTRICT 3  
 COUNTY MEDINA  
 ROUTE IR 71



### PERPETUATION

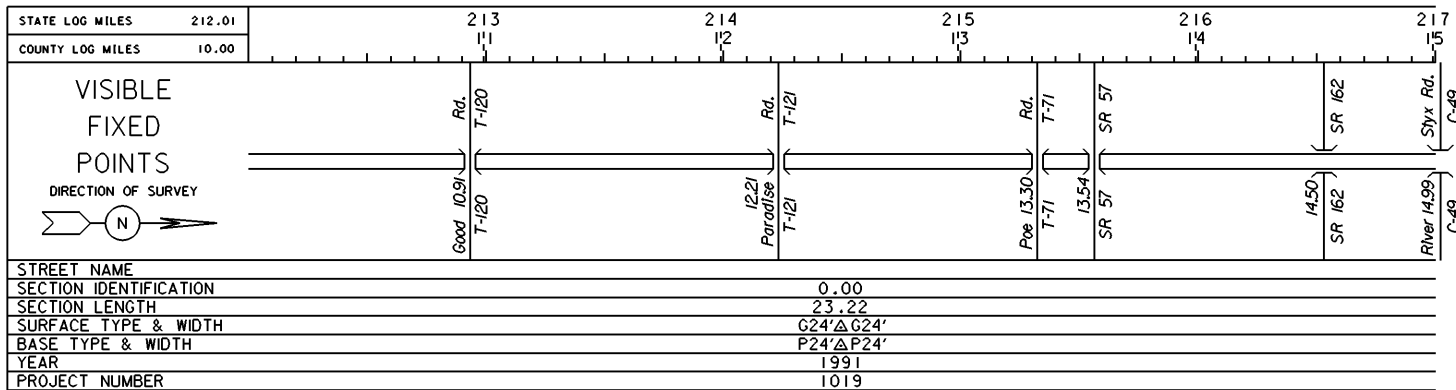




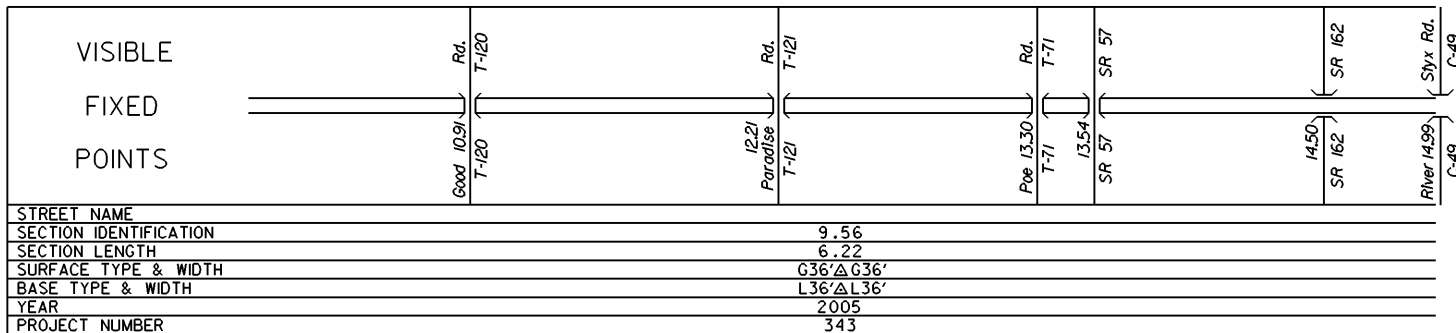
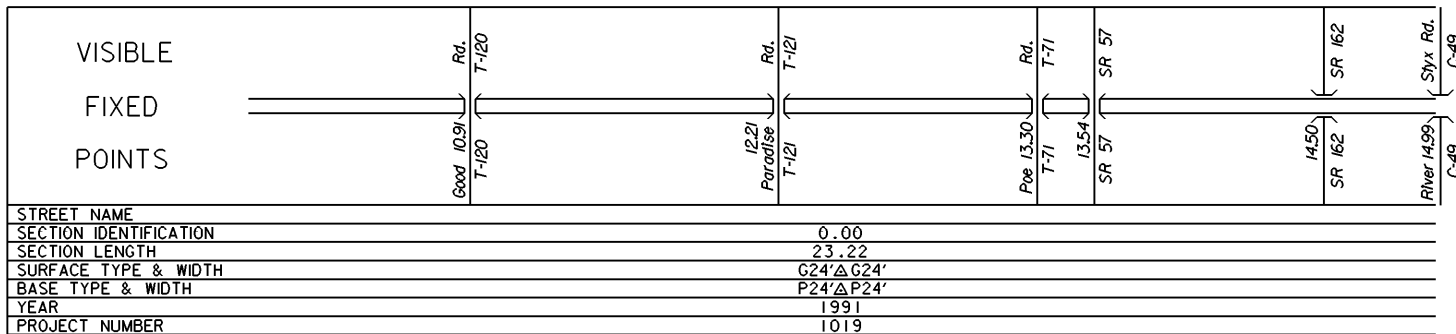
INTERCHANGE  
 IR 71, 76 & US 224  
 MEDINA COUNTY  
 INTERCHANGE ID NUMBER = 066300

STATE OF OHIO - DEPARTMENT OF TRANSPORTATION  
STATE ROUTE SECTIONS ON CONTINUOUS MILEAGE STATIONING

DISTRICT 3  
COUNTY MEDINA  
ROUTE IR 71



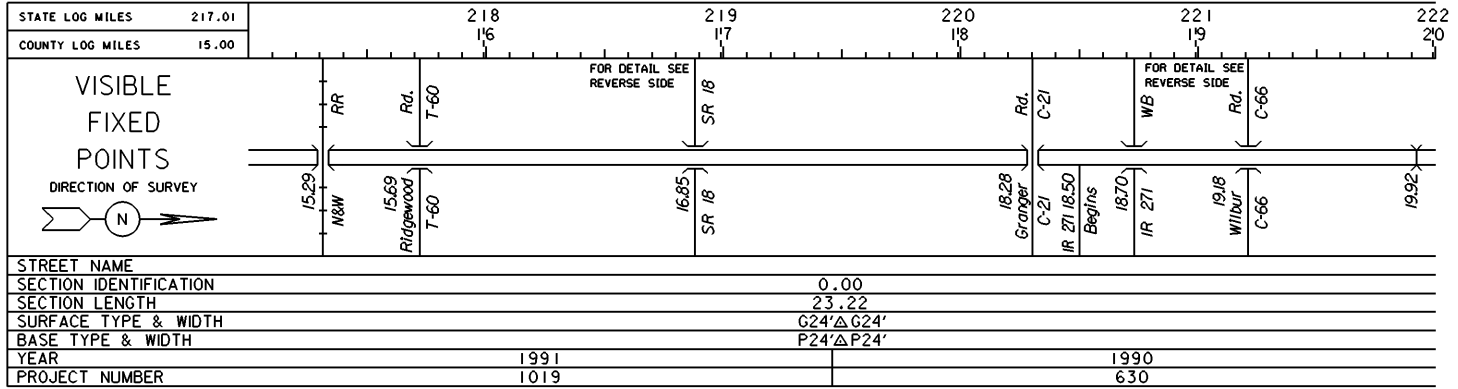
PERPETUATION



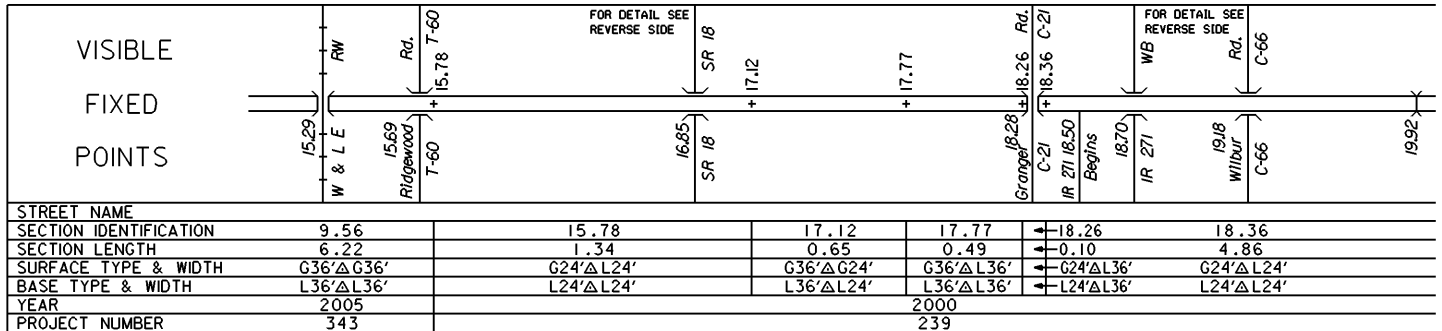
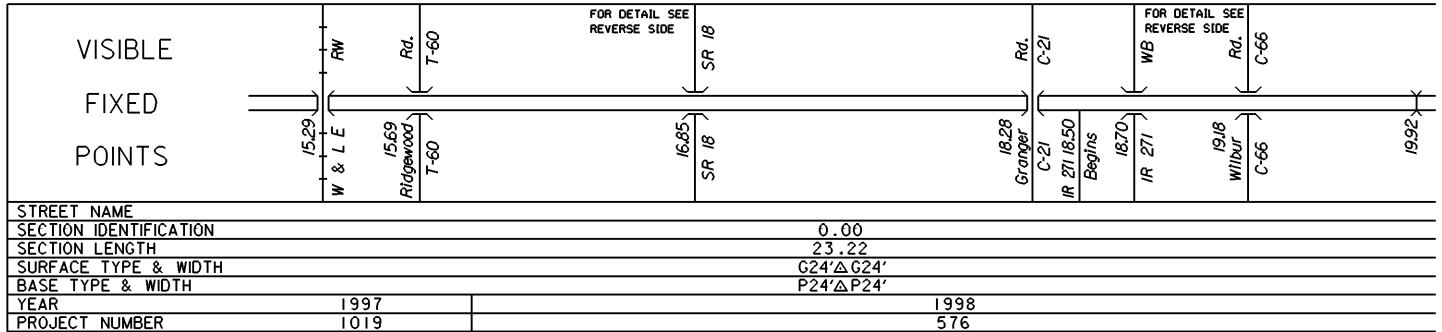
# STATE OF OHIO - DEPARTMENT OF TRANSPORTATION

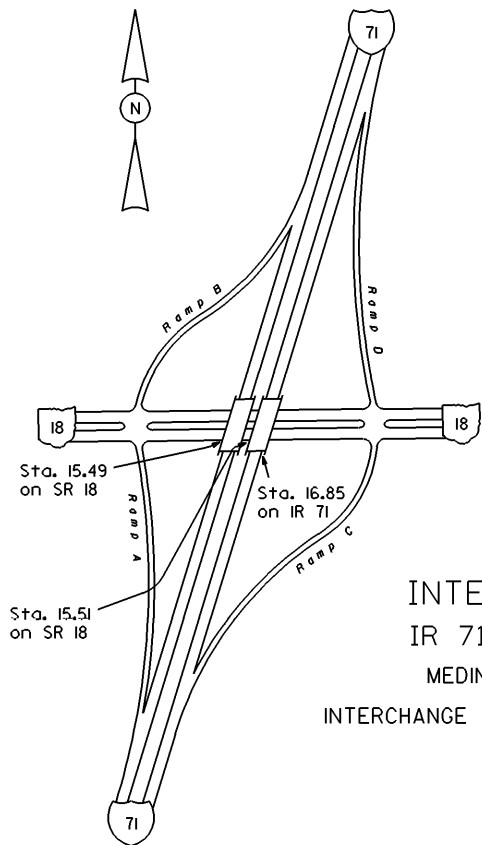
STATE ROUTE SECTIONS ON CONTINUOUS MILEAGE STATIONING

DISTRICT 3  
 COUNTY MEDINA  
 ROUTE IR 71

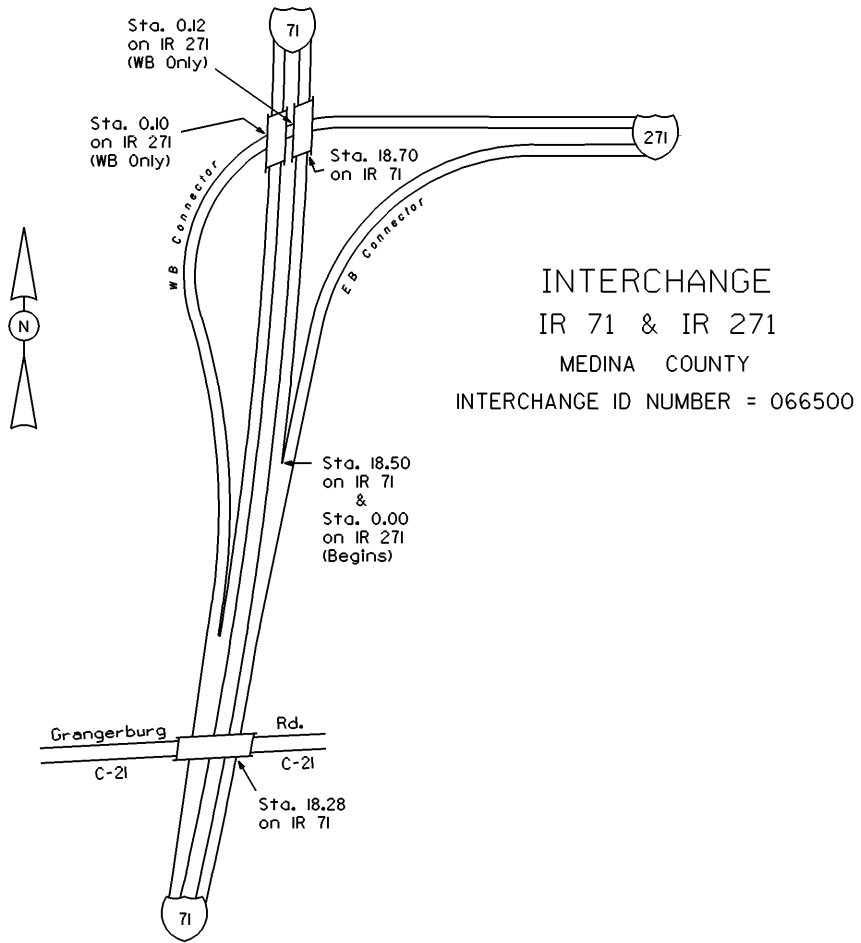


### PERPETUATION





INTERCHANGE  
IR 71 & SR 18  
MEDINA COUNTY  
INTERCHANGE ID NUMBER = 066400





STATE OF OHIO - DEPARTMENT OF TRANSPORTATION  
STATE ROUTE SECTIONS ON CONTINUOUS MILEAGE STATIONING

DISTRICT 3  
COUNTY MEDINA  
ROUTE IR 71

STATE LOG MILES	222.01	223	224	225	226	227
COUNTY LOG MILES	20.00	21	22	23	24	25
VISIBLE FIXED POINTS DIRECTION OF SURVEY						
	<p>FOR DETAIL SEE REVERSE SIDE</p>					
STREET NAME						
SECTION IDENTIFICATION	0.00			23.22		24.78
SECTION LENGTH	23.22			1.56		1.78
SURFACE TYPE & WIDTH				G24'ΔG24'		
BASE TYPE & WIDTH				P24'ΔP24'		
YEAR	1990			1990	1994	1990
PROJECT NUMBER	630			630	531	630

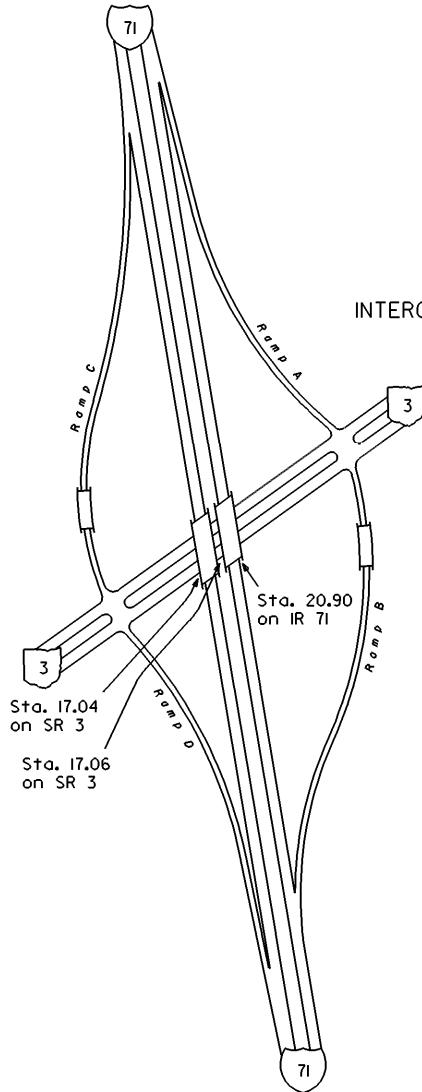
PERPETUATION

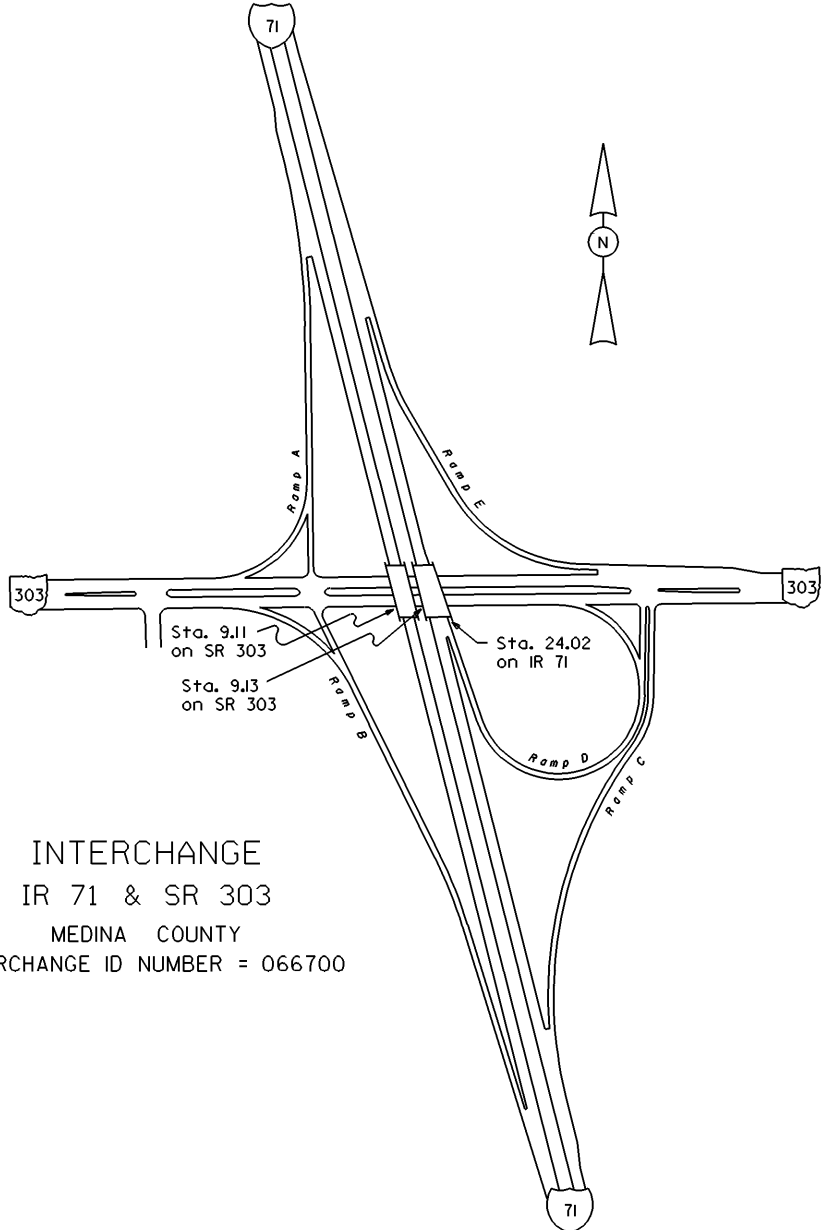
VISIBLE FIXED POINTS						
	<p>FOR DETAIL SEE REVERSE SIDE</p>					
STREET NAME						
SECTION IDENTIFICATION	0.00			23.22		24.78
SECTION LENGTH	23.22			1.56		1.63
SURFACE TYPE & WIDTH				G24'ΔG24'		G38'ΔG38'
BASE TYPE & WIDTH				P24'ΔP24'		L38'ΔL38'
YEAR	1998					2000
PROJECT NUMBER	576					239

VISIBLE FIXED POINTS						
	<p>FOR DETAIL SEE REVERSE SIDE</p>					
STREET NAME						
SECTION IDENTIFICATION	18.36			23.22		23.92
SECTION LENGTH	4.86			0.70		0.86
SURFACE TYPE & WIDTH	G24'ΔG24'					G38'ΔG38'
BASE TYPE & WIDTH	L24'ΔL24'					L38'ΔL38'
YEAR				2000		
PROJECT NUMBER				239		



INTERCHANGE  
IR 71 & SR 3  
MEDINA COUNTY  
INTERCHANGE ID NUMBER = 066600

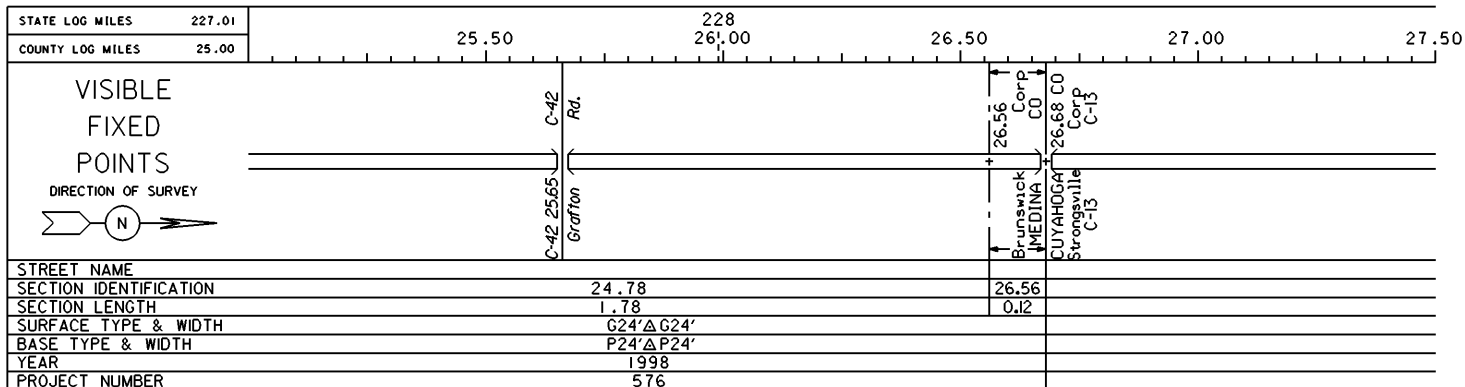




INTERCHANGE  
IR 71 & SR 303  
MEDINA COUNTY  
INTERCHANGE ID NUMBER = 066700

STATE OF OHIO - DEPARTMENT OF TRANSPORTATION  
STATE ROUTE SECTIONS ON CONTINUOUS MILEAGE STATIONING

DISTRICT 3  
COUNTY MEDINA  
ROUTE IR 71



PERPETUATION

