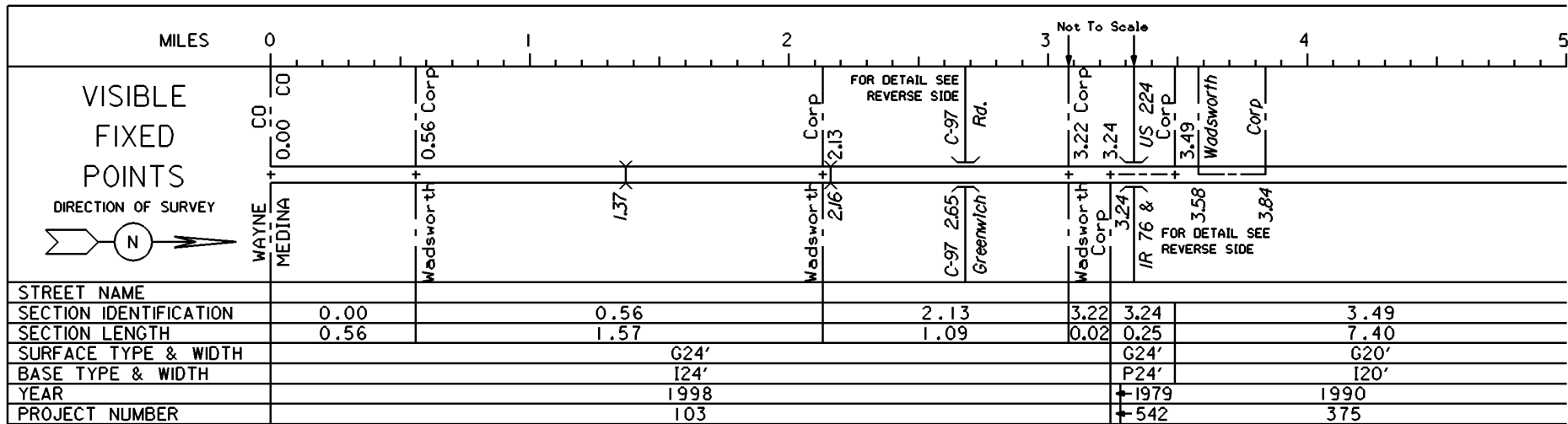




STATE OF OHIO - DEPARTMENT OF TRANSPORTATION

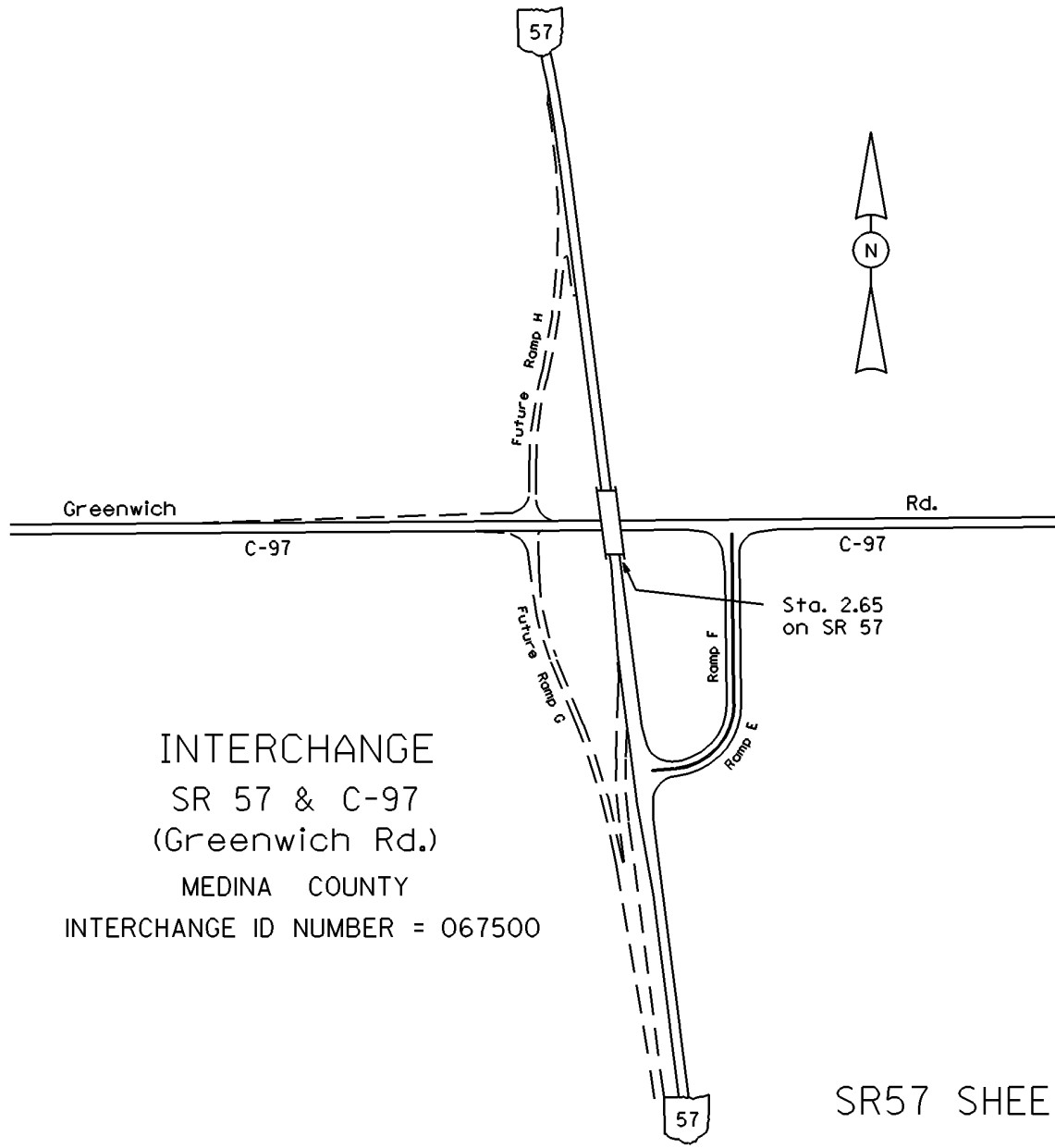
STATE ROUTE SECTIONS ON CONTINUOUS MILEAGE STATIONING

DISTRICT 3
 COUNTY MEDINA
 ROUTE SR 57

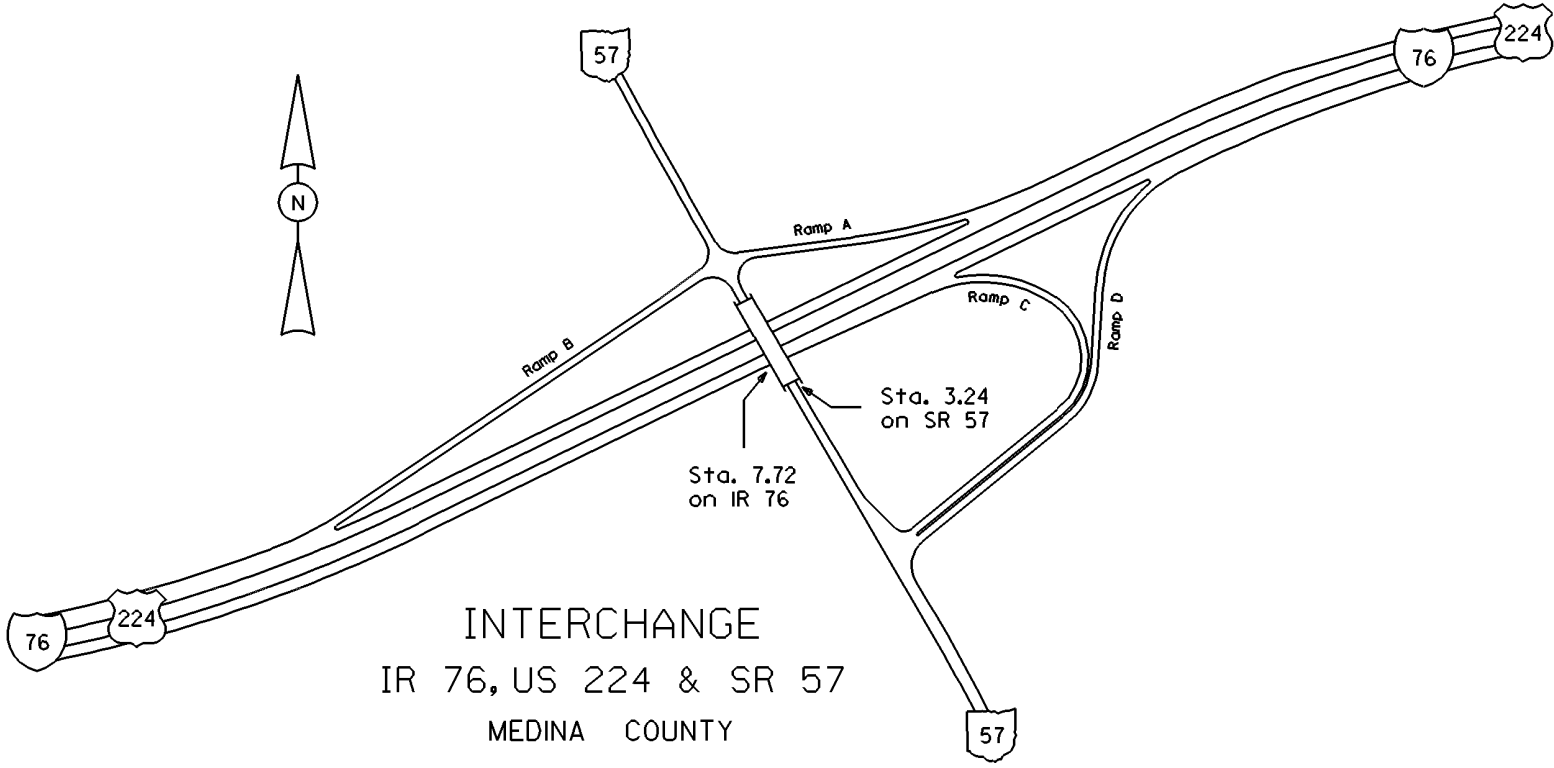


PERPETUATION





INTERCHANGE
SR 57 & C-97
(Greenwich Rd.)
MEDINA COUNTY
INTERCHANGE ID NUMBER = 067500




INTERCHANGE
IR 76, US 224 & SR 57
MEDINA COUNTY
INTERCHANGE ID NUMBER = 066900

IR76 SHEET 2 OF 3
SR57 SHEET 1 OF 5


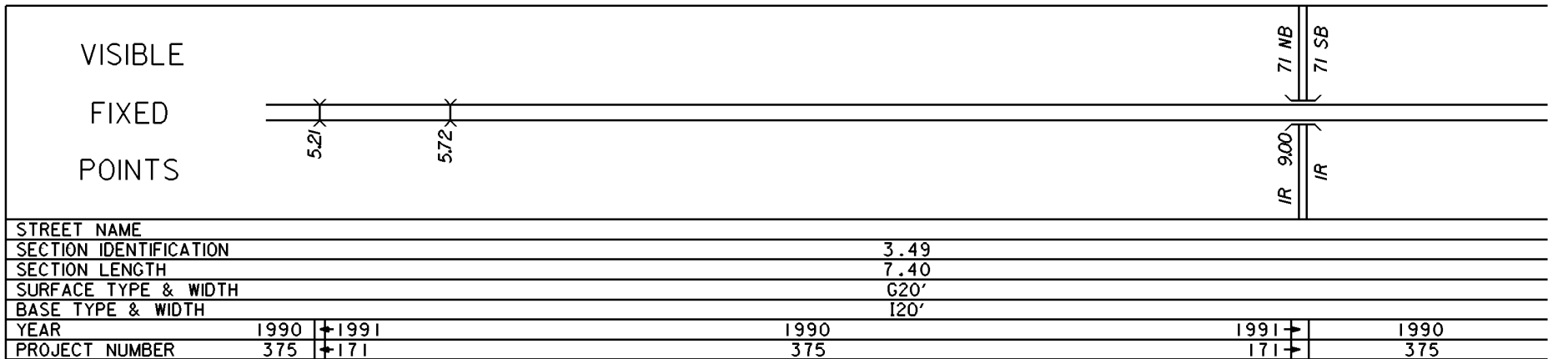
STATE OF OHIO - DEPARTMENT OF TRANSPORTATION

STATE ROUTE SECTIONS ON CONTINUOUS MILEAGE STATIONING

DISTRICT 3
 COUNTY MEDINA
 ROUTE SR 57




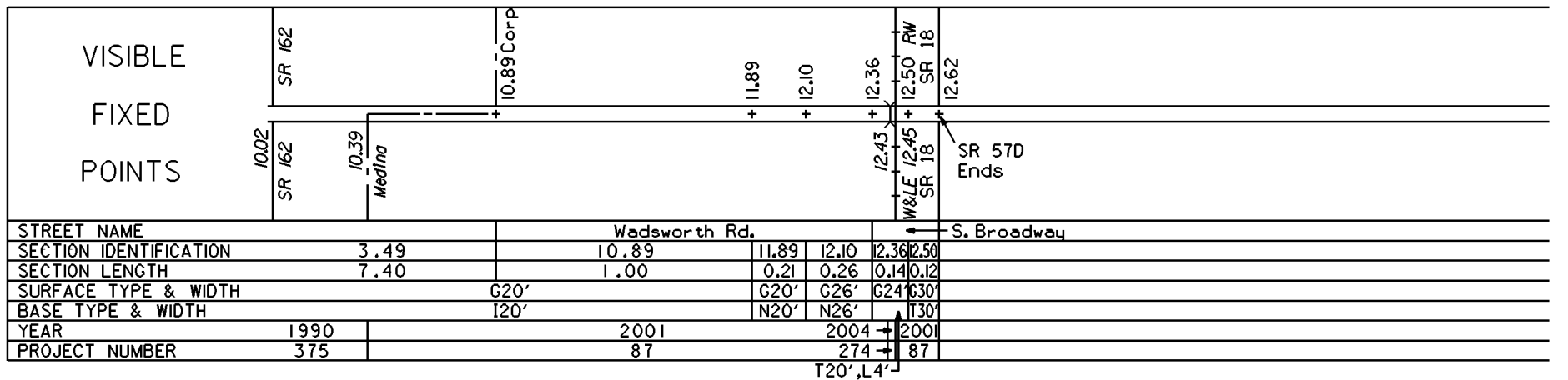
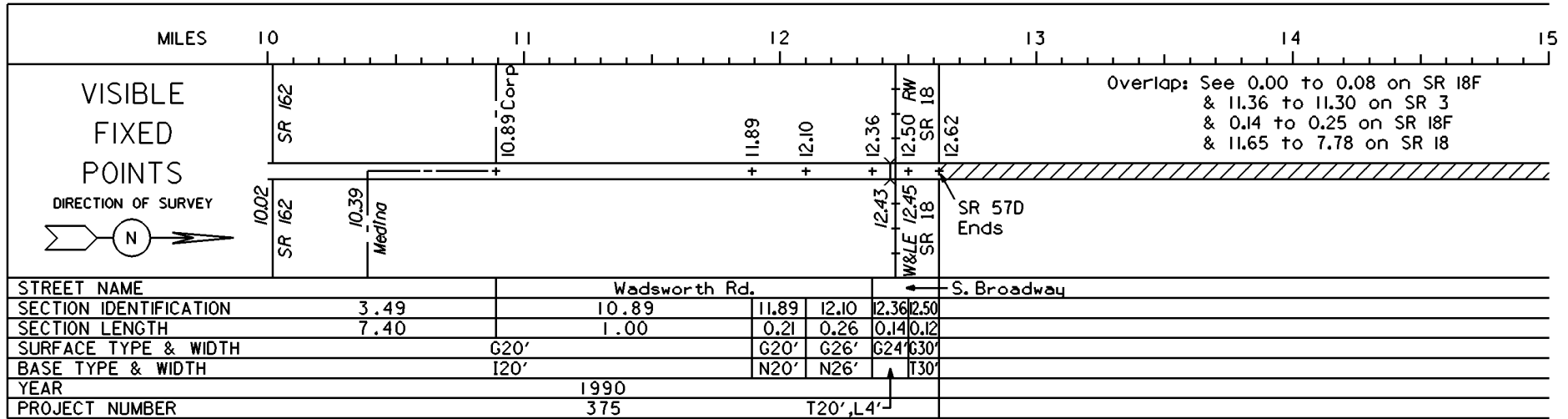
PERPETUATION



STATE OF OHIO - DEPARTMENT OF TRANSPORTATION

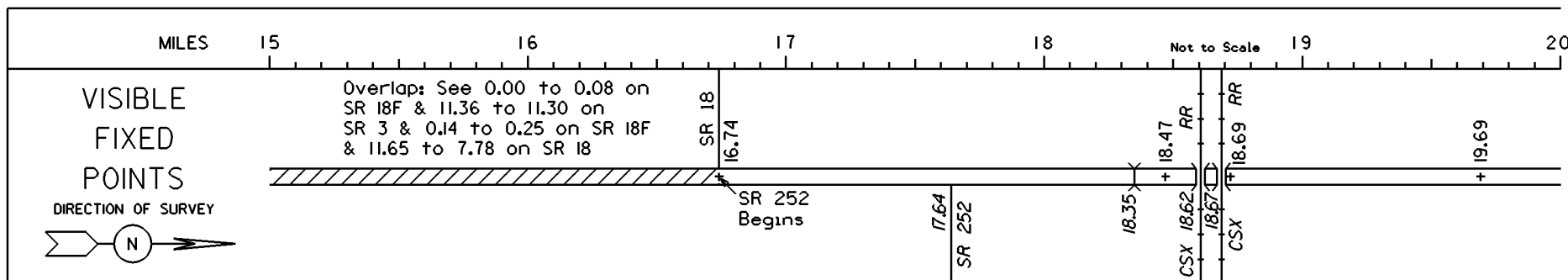
STATE ROUTE SECTIONS ON CONTINUOUS MILEAGE STATIONING

DISTRICT 3
 COUNTY MEDINA
 ROUTE SR 57



STATE OF OHIO - DEPARTMENT OF TRANSPORTATION
STATE ROUTE SECTIONS ON CONTINUOUS MILEAGE STATIONING

DISTRICT 3
COUNTY MEDINA
ROUTE SR 57



STREET NAME				
SECTION IDENTIFICATION				
SECTION LENGTH	16.74	18.47	18.69	19.69
SURFACE TYPE & WIDTH	G20'	G24'	G22'	G22'
BASE TYPE & WIDTH	119', L1'	120', L4'	P18', L4'	N18', L4'
YEAR		1995		
PROJECT NUMBER		489		

PERPETUATION

VISIBLE
FIXED
POINTS

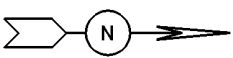
STREET NAME	
SECTION IDENTIFICATION	
SECTION LENGTH	
SURFACE TYPE & WIDTH	
BASE TYPE & WIDTH	
YEAR	
PROJECT NUMBER	

VISIBLE
FIXED
POINTS

STREET NAME	
SECTION IDENTIFICATION	
SECTION LENGTH	
SURFACE TYPE & WIDTH	
BASE TYPE & WIDTH	
YEAR	
PROJECT NUMBER	

STATE OF OHIO - DEPARTMENT OF TRANSPORTATION
 STATE ROUTE SECTIONS ON CONTINUOUS MILEAGE STATIONING

DISTRICT 3
 COUNTY MEDINA
 ROUTE SR 57

MILES	20.00	20.20	20.40	20.60	20.80	21.00
VISIBLE FIXED POINTS					CO + 20.67 CO	
DIRECTION OF SURVEY 					MEDINA LORAIN	
STREET NAME						
SECTION IDENTIFICATION			19.69			
SECTION LENGTH			0.98			
SURFACE TYPE & WIDTH			G22'			
BASE TYPE & WIDTH			N18',L4'			
YEAR			1995			
PROJECT NUMBER			489			

PERPETUATION

VISIBLE FIXED POINTS	
STREET NAME	
SECTION IDENTIFICATION	
SECTION LENGTH	
SURFACE TYPE & WIDTH	
BASE TYPE & WIDTH	
YEAR	
PROJECT NUMBER	

VISIBLE FIXED POINTS	
STREET NAME	
SECTION IDENTIFICATION	
SECTION LENGTH	
SURFACE TYPE & WIDTH	
BASE TYPE & WIDTH	
YEAR	
PROJECT NUMBER	