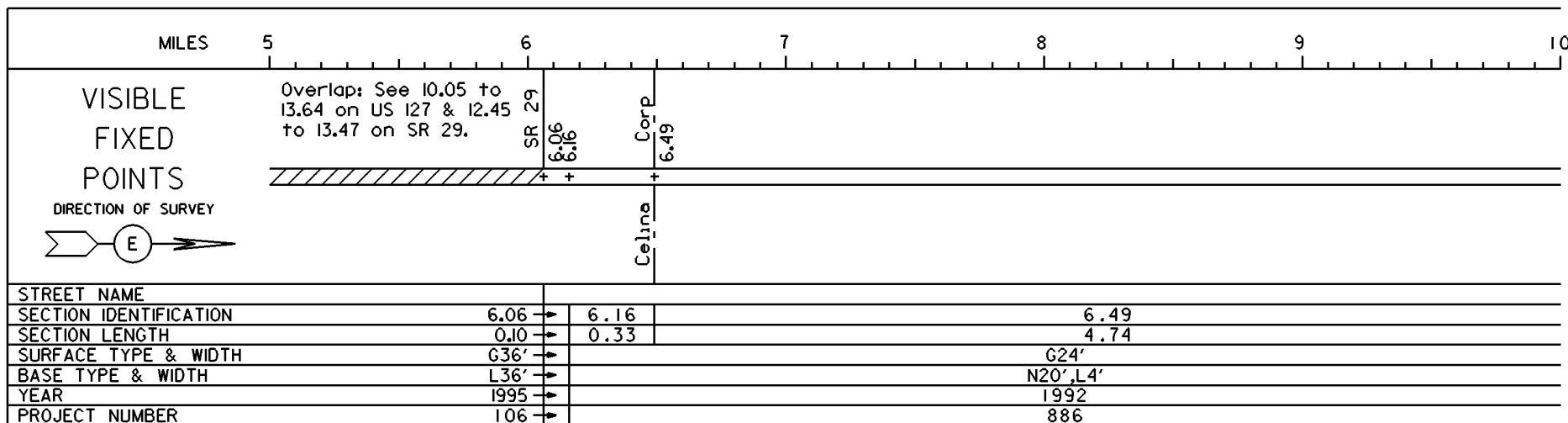

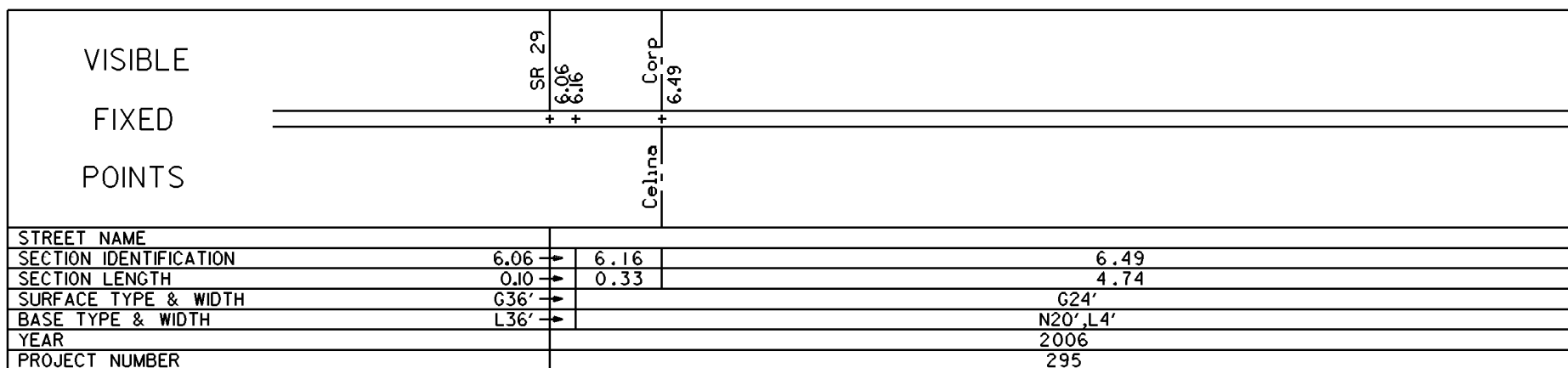


STATE OF OHIO - DEPARTMENT OF TRANSPORTATION
STATE ROUTE SECTIONS ON CONTINUOUS MILEAGE STATIONING

DISTRICT 7
COUNTY MERCER
ROUTE SR 703

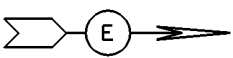


PERPETUATION



STATE OF OHIO - DEPARTMENT OF TRANSPORTATION
STATE ROUTE SECTIONS ON CONTINUOUS MILEAGE STATIONING

DISTRICT 7
COUNTY MERCER
ROUTE SR 703

	MILES 10.00	10.50	11.00	11.50	12.00	12.50
VISIBLE FIXED POINTS DIRECTION OF SURVEY 				Line Rd. CO 11.23 CO		
				County MERCER AUGLAIZE		
STREET NAME						
SECTION IDENTIFICATION		6.49				
SECTION LENGTH		4.74				
SURFACE TYPE & WIDTH		G24'				
BASE TYPE & WIDTH		N20',L4'				
YEAR		1992				
PROJECT NUMBER		886				

PERPETUATION

VISIBLE FIXED POINTS				Line Rd. CO 11.23 CO		
				County MERCER AUGLAIZE		
STREET NAME						
SECTION IDENTIFICATION		6.49				
SECTION LENGTH		4.74				
SURFACE TYPE & WIDTH		G24'				
BASE TYPE & WIDTH		N20',L4'				
YEAR		2006				
PROJECT NUMBER		295				

VISIBLE FIXED POINTS						
STREET NAME						
SECTION IDENTIFICATION						
SECTION LENGTH						
SURFACE TYPE & WIDTH						
BASE TYPE & WIDTH						
YEAR						
PROJECT NUMBER						