


STATE OF OHIO - DEPARTMENT OF TRANSPORTATION

STATE ROUTE SECTIONS ON CONTINUOUS MILEAGE STATIONING

DISTRICT 10
 COUNTY MONROE
 ROUTE SR 255

MILES	0	1	2	3	4	5
VISIBLE FIXED POINTS DIRECTION OF SURVEY 	SR 800	0.00 = 14.55 on SR 8.				
	0.00 0.05 +					
SR 800						
STREET NAME						
SECTION IDENTIFICATION		+ 0.00				0.05
SECTION LENGTH		+ 0.05				8.82
SURFACE TYPE & WIDTH		+ G20'				G18'
BASE TYPE & WIDTH		+ L20'				I18'
YEAR						1990
PROJECT NUMBER						633

PERPETUATION

VISIBLE FIXED POINTS	SR 800	0.00 = 14.55 on SR 8.				
	0.00 0.05 +					
SR 800						
STREET NAME						
SECTION IDENTIFICATION		+ 0.00				0.05
SECTION LENGTH		+ 0.05				8.82
SURFACE TYPE & WIDTH		+ G20'				G18'
BASE TYPE & WIDTH		+ L20'				I18'
YEAR						2008
PROJECT NUMBER						462

VISIBLE FIXED POINTS						
STREET NAME						
SECTION IDENTIFICATION						
SECTION LENGTH						
SURFACE TYPE & WIDTH						
BASE TYPE & WIDTH						
YEAR						
PROJECT NUMBER						

STATE OF OHIO - DEPARTMENT OF TRANSPORTATION
STATE ROUTE SECTIONS ON CONTINUOUS MILEAGE STATIONING

DISTRICT 10
COUNTY MONROE
ROUTE SR 255



VISIBLE
FIXED
POINTS

DIRECTION OF SURVEY



+ 8.87

+ 9.25

STREET NAME			
SECTION IDENTIFICATION	0.05	8.87	9.25
SECTION LENGTH	8.82	0.38	8.83
SURFACE TYPE & WIDTH	G18'	G20'	G18'
BASE TYPE & WIDTH	I18'	I20'	I18'
YEAR	1990		
PROJECT NUMBER	633		

PERPETUATION

VISIBLE
FIXED
POINTS

+ 8.87

+ 9.25


STREET NAME			
SECTION IDENTIFICATION	0.05	8.87	9.25
SECTION LENGTH	8.82	0.38	8.83
SURFACE TYPE & WIDTH	G18'	G20'	G18'
BASE TYPE & WIDTH	I18'	I20'	I18'
YEAR	2008		
PROJECT NUMBER	462		

VISIBLE
FIXED
POINTS

STREET NAME			
SECTION IDENTIFICATION			
SECTION LENGTH			
SURFACE TYPE & WIDTH			
BASE TYPE & WIDTH			
YEAR			
PROJECT NUMBER			

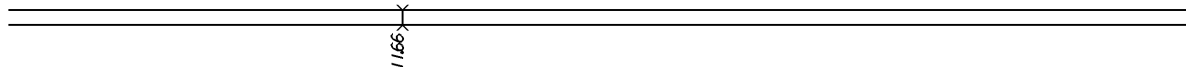
STATE OF OHIO - DEPARTMENT OF TRANSPORTATION
 STATE ROUTE SECTIONS ON CONTINUOUS MILEAGE STATIONING

DISTRICT 10
 COUNTY MONROE
 ROUTE SR 255



VISIBLE
 FIXED
 POINTS

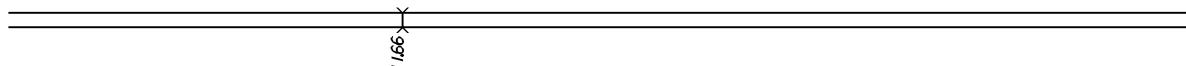
DIRECTION OF SURVEY



STREET NAME	
SECTION IDENTIFICATION	9.25
SECTION LENGTH	8.83
SURFACE TYPE & WIDTH	G18'
BASE TYPE & WIDTH	I18'
YEAR	1990
PROJECT NUMBER	633


PERPETUATION

VISIBLE
 FIXED
 POINTS



STREET NAME	
SECTION IDENTIFICATION	9.25
SECTION LENGTH	8.83
SURFACE TYPE & WIDTH	G18'
BASE TYPE & WIDTH	I18'
YEAR	2008
PROJECT NUMBER	462


VISIBLE
 FIXED
 POINTS



STREET NAME	
SECTION IDENTIFICATION	
SECTION LENGTH	
SURFACE TYPE & WIDTH	
BASE TYPE & WIDTH	
YEAR	
PROJECT NUMBER	

STATE OF OHIO - DEPARTMENT OF TRANSPORTATION
STATE ROUTE SECTIONS ON CONTINUOUS MILEAGE STATIONING

DISTRICT 10
COUNTY MONROE
ROUTE SR 255

MILES	15	16	17	18	19	20
VISIBLE FIXED POINTS DIRECTION OF SURVEY 				SR 7 18.08 + SR 7	18.08 = 8.65 on SR 7	
STREET NAME						
SECTION IDENTIFICATION		9.25				
SECTION LENGTH		8.83				
SURFACE TYPE & WIDTH		G18'				
BASE TYPE & WIDTH		I18'				
YEAR		1990				
PROJECT NUMBER		633				

PERPETUATION

VISIBLE FIXED POINTS				SR 7 18.08 + SR 7	18.08 = 8.65 on SR 7	
STREET NAME						
SECTION IDENTIFICATION		9.25				
SECTION LENGTH		8.83				
SURFACE TYPE & WIDTH		G18'				
BASE TYPE & WIDTH		I18'				
YEAR		2008				
PROJECT NUMBER		462				

VISIBLE FIXED POINTS						
STREET NAME						
SECTION IDENTIFICATION						
SECTION LENGTH						
SURFACE TYPE & WIDTH						
BASE TYPE & WIDTH						
YEAR						
PROJECT NUMBER						