




STATE OF OHIO - DEPARTMENT OF TRANSPORTATION
STATE ROUTE SECTIONS ON CONTINUOUS MILEAGE STATIONING

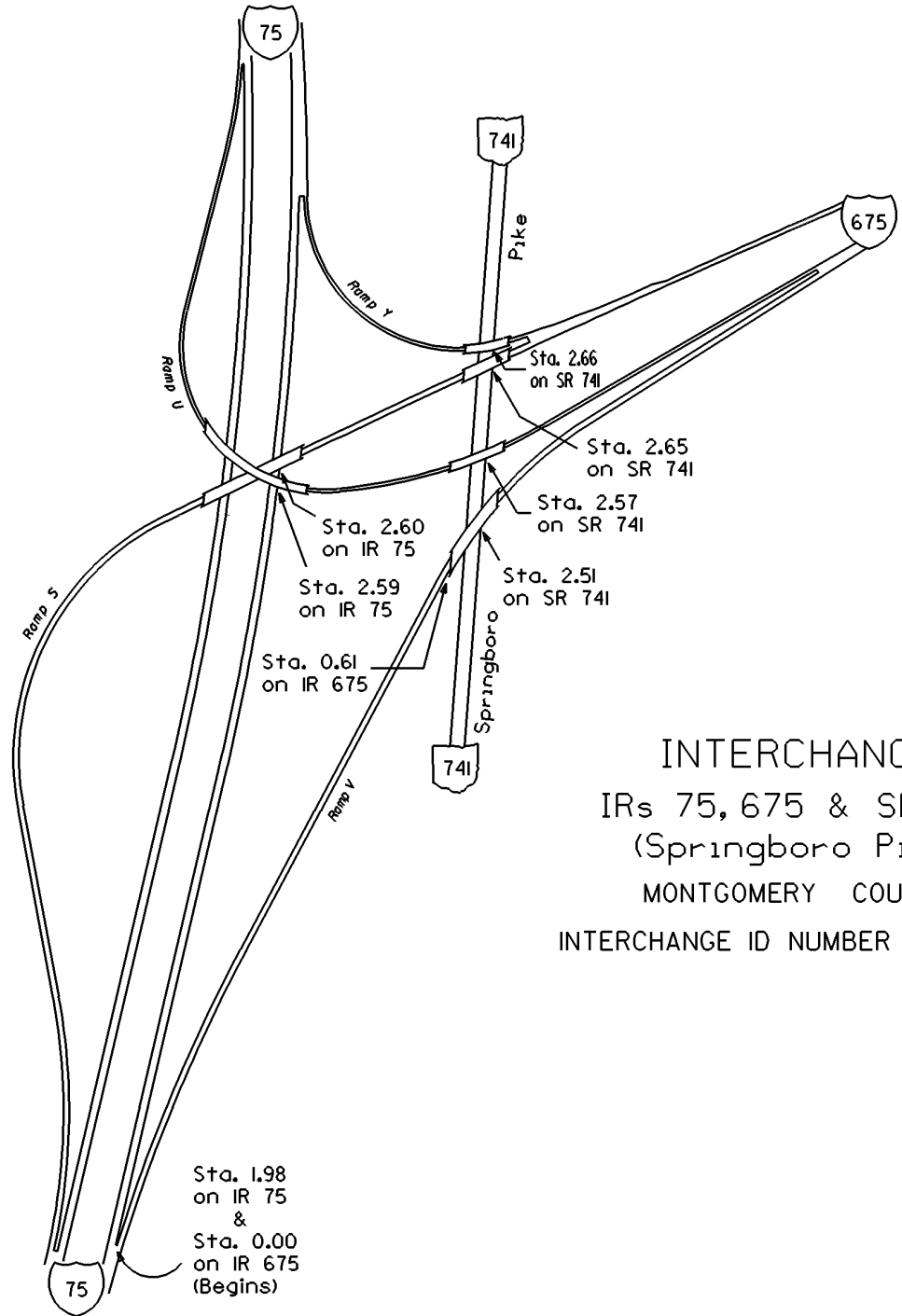
DISTRICT 7
COUNTY MONTGOMERY
ROUTE IR 675

STATE LOG MILES	0.00																					
COUNTY LOG MILES	0.00																					
VISIBLE FIXED POINTS DIRECTION OF SURVEY 	IR 75	0.00 = 1.98 on IR 75 FOR DETAIL SEE REVERSE SIDE	SR 741 0.75	T-150 1.29	Rd. Lyons	FOR DETAIL SEE REVERSE SIDE	2.07	SR 725 2.27	C-75 2.33	St. Yankee	T-139 2.96	Rd. McEwen	2.99	FOR DETAIL SEE REVERSE SIDE	T-141 4.11	Lane Normandy	C-78 4.47	Alexanderville Bellbrook Rd.	SR 48 4.79	Centerville	4.80	FOR DETAIL SEE REVERSE SIDE
	IR 75	0.00	0.61	1.32	2.07	2.27	2.53	2.64														
STREET NAME	Ramp																					
SECTION IDENTIFICATION	0.00		0.75		2.07		2.27		2.53		2.64											
SECTION LENGTH	0.75		1.32		0.20																	
SURFACE TYPE & WIDTH	G16'△G24'		G24'△G24'		G24'△G24'		G24'△G36'		G36'△G36'		G36'△G36'											
BASE TYPE & WIDTH	N16'△N24'		N24'△N24'		N24'△N24'		N24'△N36'		N36'△N36'		N36'△N36'											
YEAR	1982		1982		1982		2002		2002		2002											
PROJECT NUMBER	46		46		46		288		288		288											

PERPETUATION

VISIBLE FIXED POINTS DIRECTION OF SURVEY 	IR 75	0.00 = 1.98 on IR 75 FOR DETAIL SEE REVERSE SIDE	SR 741 0.75	T-150 1.29	Rd. Lyons	2.07																
	IR 75	0.00	0.61	1.32	2.07	2.27	2.53	2.64														
STREET NAME	Ramp																					
SECTION IDENTIFICATION	0.00		0.75		2.07		2.27		2.53		2.64											
SECTION LENGTH	0.75		1.32		0.20																	
SURFACE TYPE & WIDTH	G16'△G24'		G24'△G24'		G24'△G24'		G24'△G36'		G36'△G36'		G36'△G36'											
BASE TYPE & WIDTH	N16'△N24'		N24'△N24'		N24'△N24'		N24'△N36'		N36'△N36'		N36'△N36'											
YEAR	1982		1982		1982		1993		1993		1993											
PROJECT NUMBER	46		46		46		991		991		991											

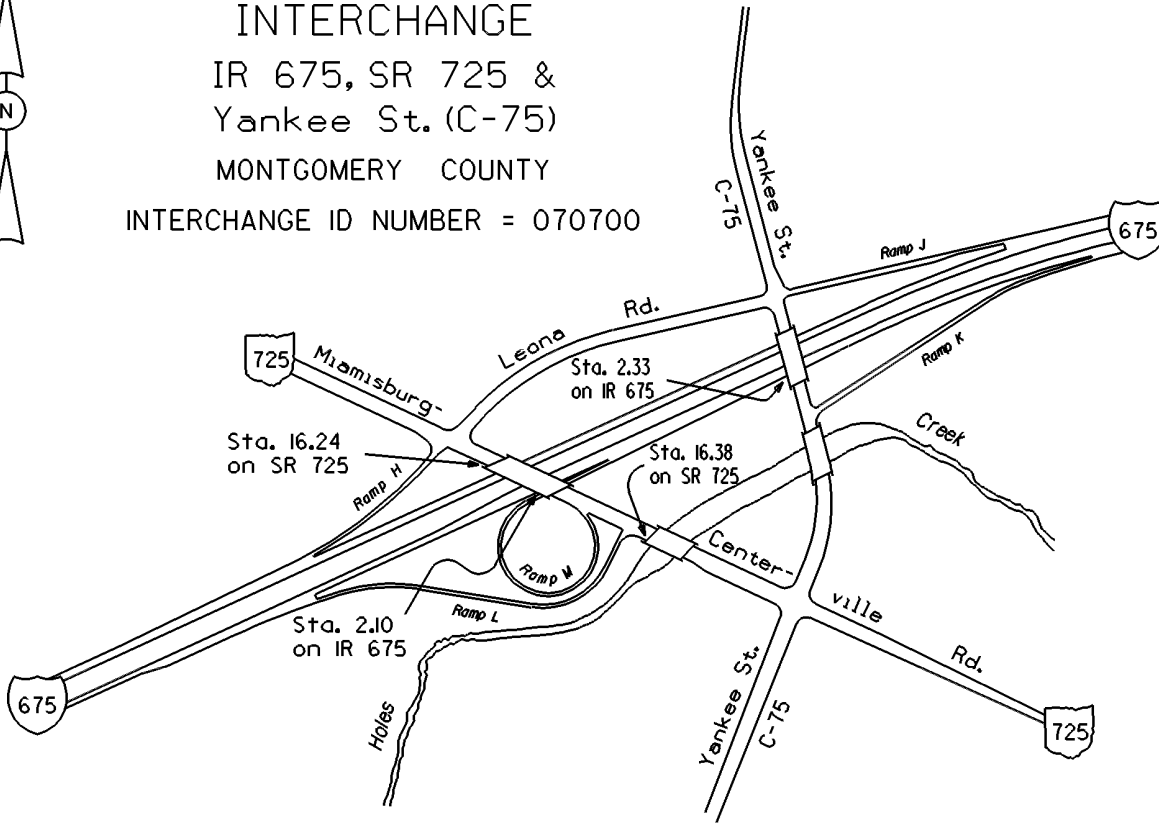
VISIBLE FIXED POINTS DIRECTION OF SURVEY 	IR 75	0.00 = 1.98 on IR 75 FOR DETAIL SEE REVERSE SIDE	SR 741 0.75	T-150 1.29	Rd. Lyons	2.07																
	IR 75	0.00	0.61	1.32	2.07	2.27	2.53	2.64														
STREET NAME	Ramp																					
SECTION IDENTIFICATION	0.00		0.75		2.07		2.27		2.53		2.64											
SECTION LENGTH	0.75		1.32		0.20																	
SURFACE TYPE & WIDTH	G24'△G24'		G24'△G24'		G24'△G24'		G24'△G24'		G24'△G24'		G24'△G24'											
BASE TYPE & WIDTH	N24'△N24'		N24'△N24'		N24'△N24'		N24'△N24'		N24'△N24'		N24'△N24'											
YEAR	2002		2002		2002		2002		2002		2002											
PROJECT NUMBER	288		288		288		288		288		288											



INTERCHANGE
IRs 75, 675 & SR 741
(Springboro Pike)
MONTGOMERY COUNTY
INTERCHANGE ID NUMBER = 069500

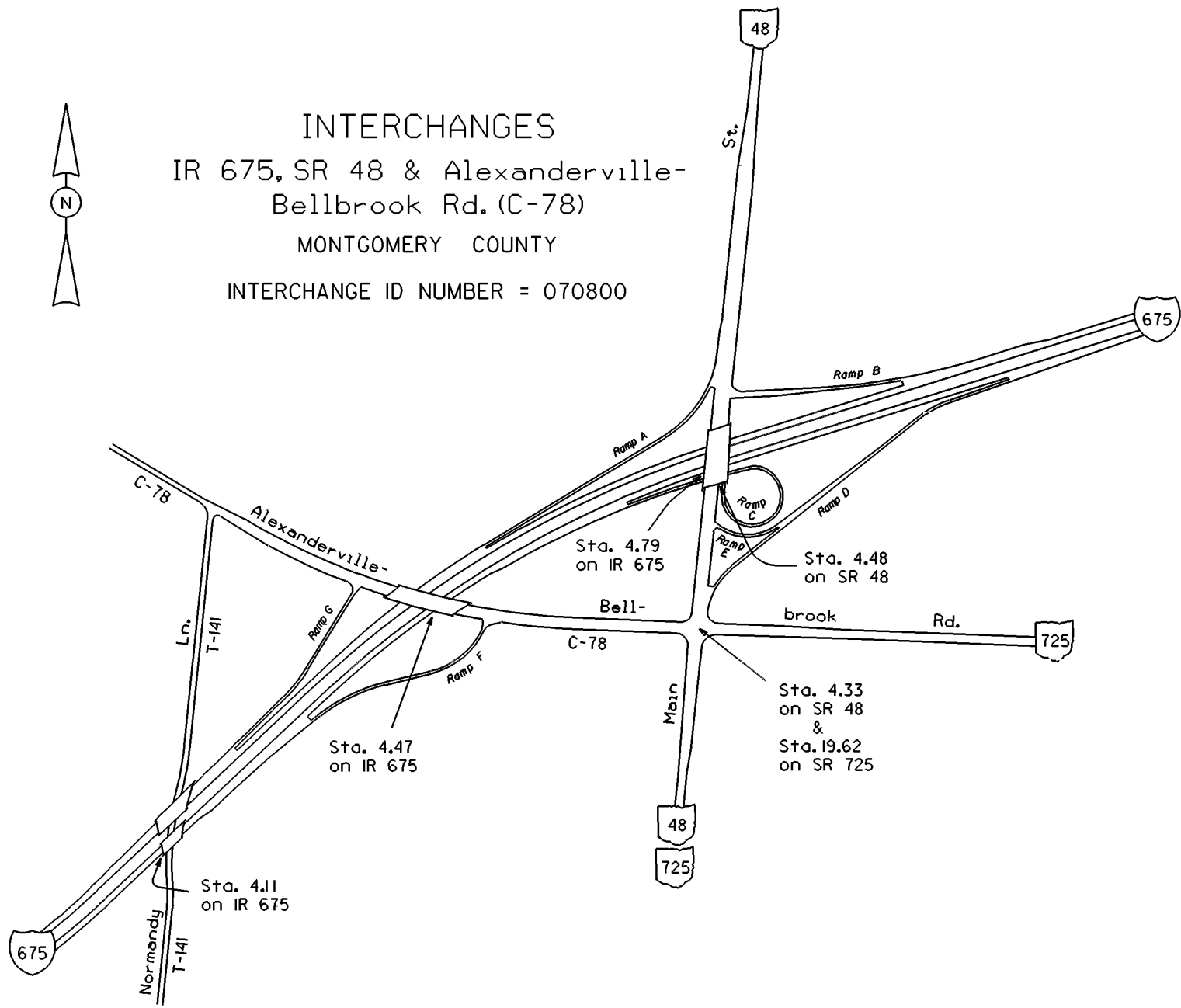


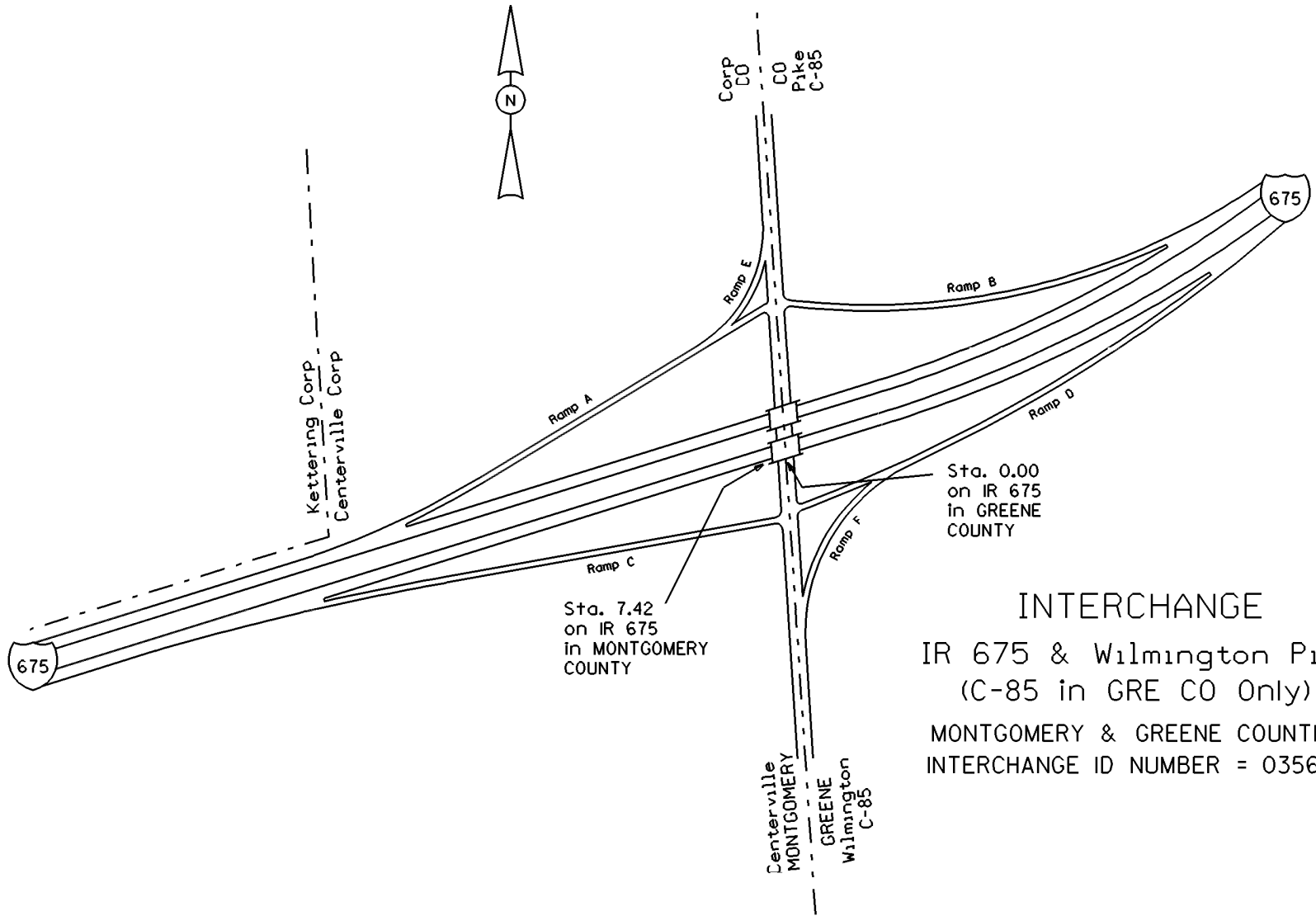
INTERCHANGE
IR 675, SR 725 &
Yankee St. (C-75)
MONTGOMERY COUNTY
INTERCHANGE ID NUMBER = 070700





INTERCHANGES
IR 675, SR 48 & Alexanderville-
Bellbrook Rd. (C-78)
MONTGOMERY COUNTY
INTERCHANGE ID NUMBER = 070800





INTERCHANGE
 IR 675 & Wilmington Pike
 (C-85 in GRE CO Only)
 MONTGOMERY & GREENE COUNTIES
 INTERCHANGE ID NUMBER = 035600