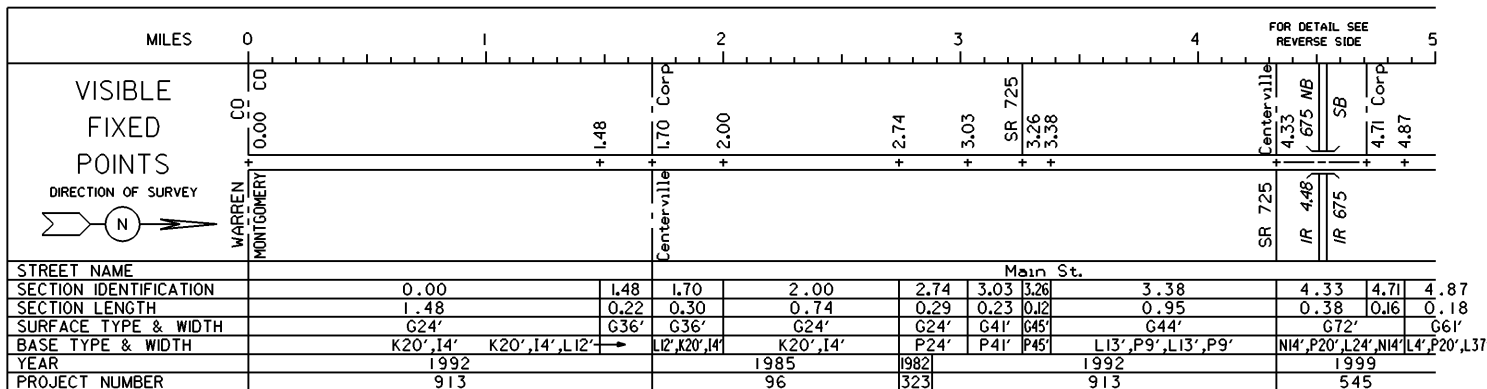

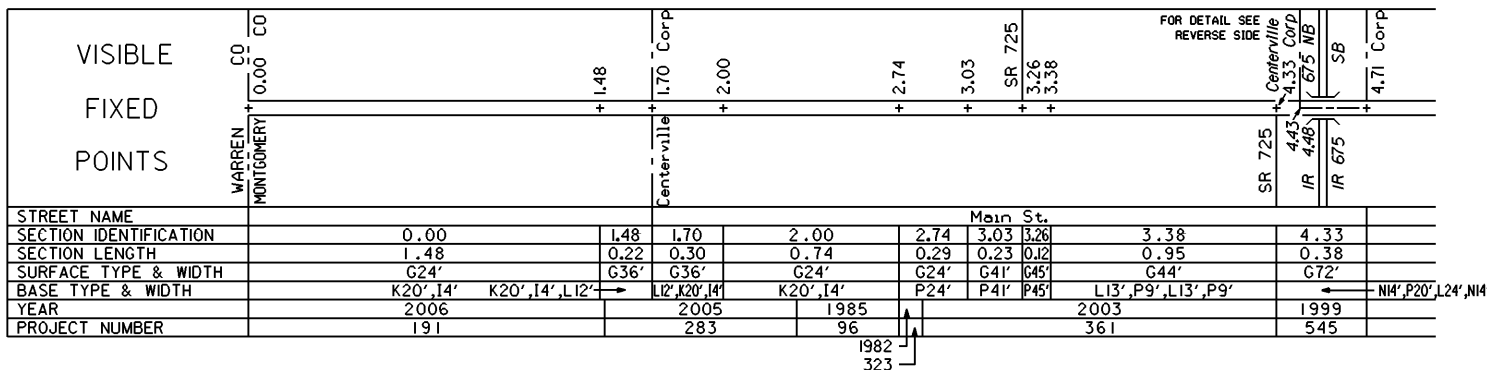


STATE OF OHIO - DEPARTMENT OF TRANSPORTATION  
STATE ROUTE SECTIONS ON CONTINUOUS MILEAGE STATIONING

DISTRICT 7  
COUNTY MONTGOMERY  
ROUTE SR 48



PERPETUATION



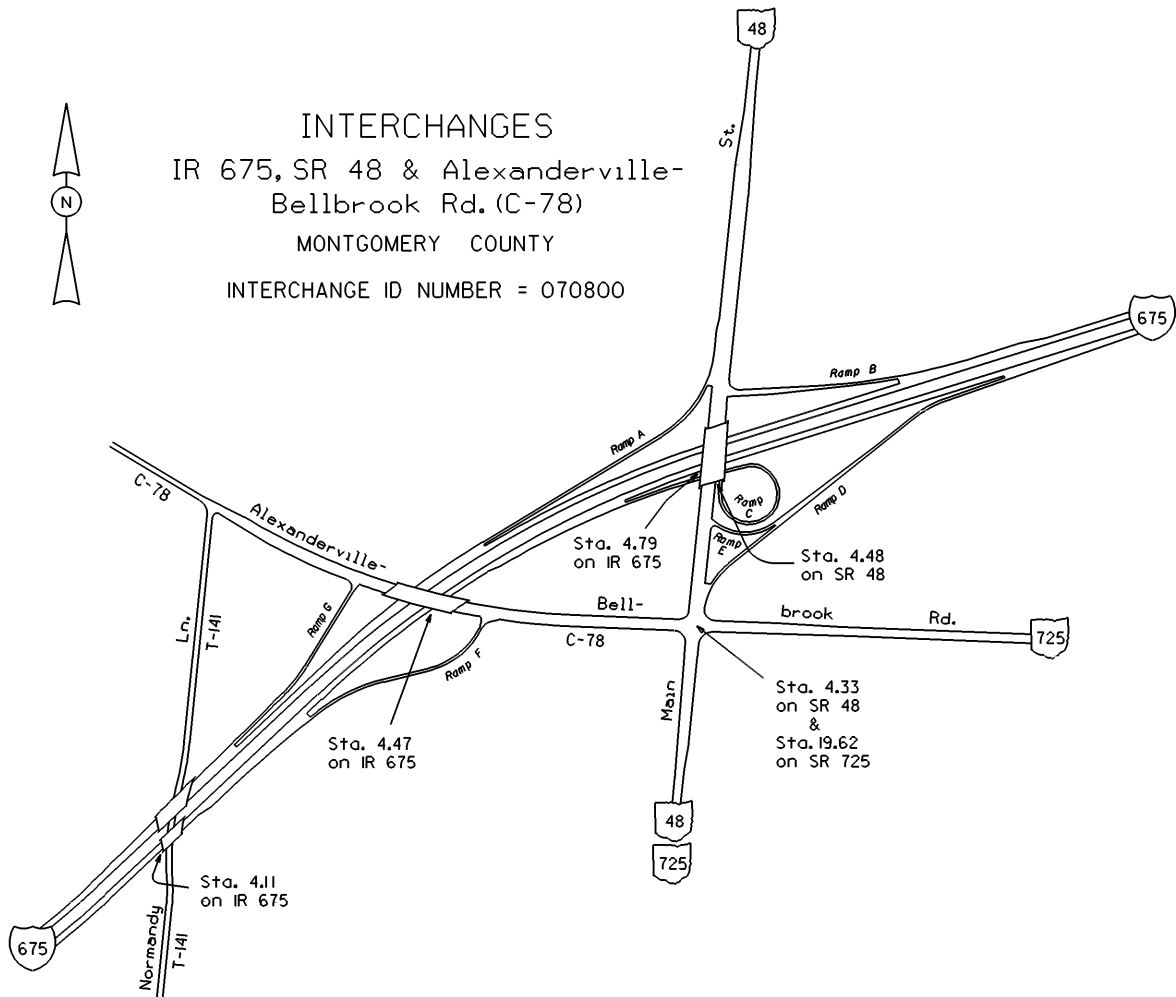


# INTERCHANGES

IR 675, SR 48 & Alexanderville-  
Bellbrook Rd. (C-78)

MONTGOMERY COUNTY

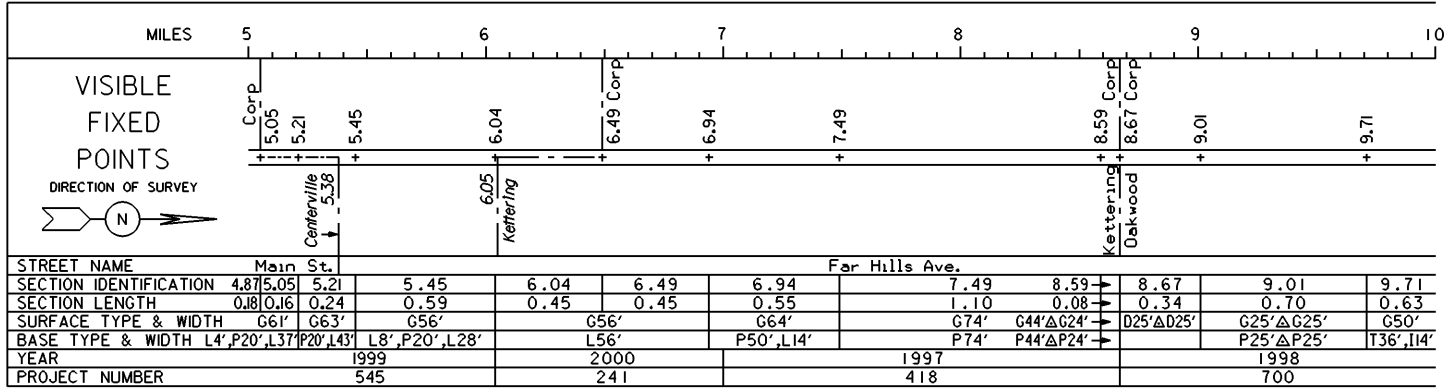
INTERCHANGE ID NUMBER = 070800



# STATE OF OHIO - DEPARTMENT OF TRANSPORTATION

STATE ROUTE SECTIONS ON CONTINUOUS MILEAGE STATIONING

DISTRICT	7
COUNTY	MONTGOMERY
ROUTE	SR 48



PERPETUATION

VISIBLE  
FIXED  
POINTS

\_\_\_\_\_

STREET NAME
SECTION IDENTIFICATION
SECTION LENGTH
SURFACE TYPE & WIDTH
BASE TYPE & WIDTH
YEAR
PROJECT NUMBER

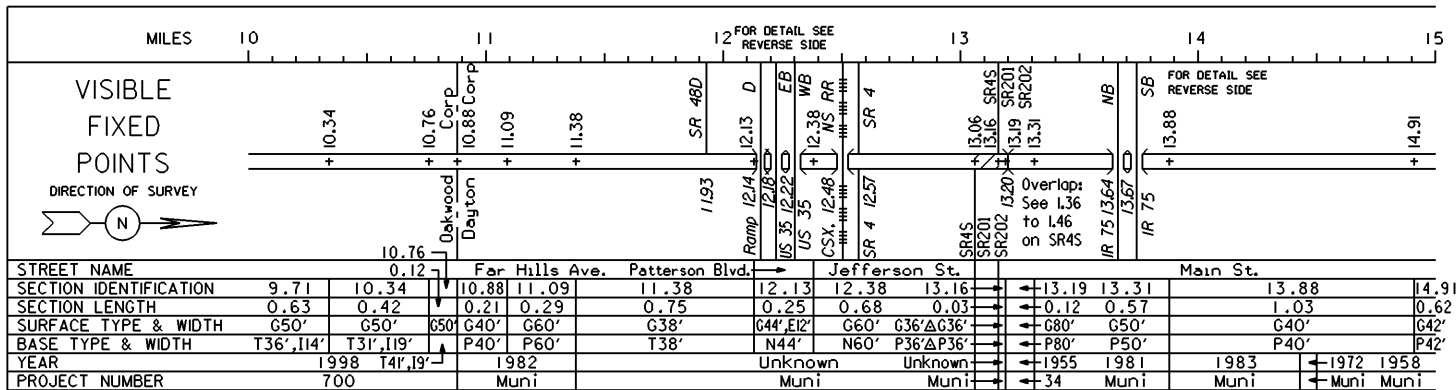
VISIBLE  
FIXED  
POINTS

\_\_\_\_\_

STREET NAME
SECTION IDENTIFICATION
SECTION LENGTH
SURFACE TYPE & WIDTH
BASE TYPE & WIDTH
YEAR
PROJECT NUMBER

STATE OF OHIO - DEPARTMENT OF TRANSPORTATION  
STATE ROUTE SECTIONS ON CONTINUOUS MILEAGE STATIONING

DISTRICT 7  
COUNTY MONTGOMERY  
ROUTE SR 48



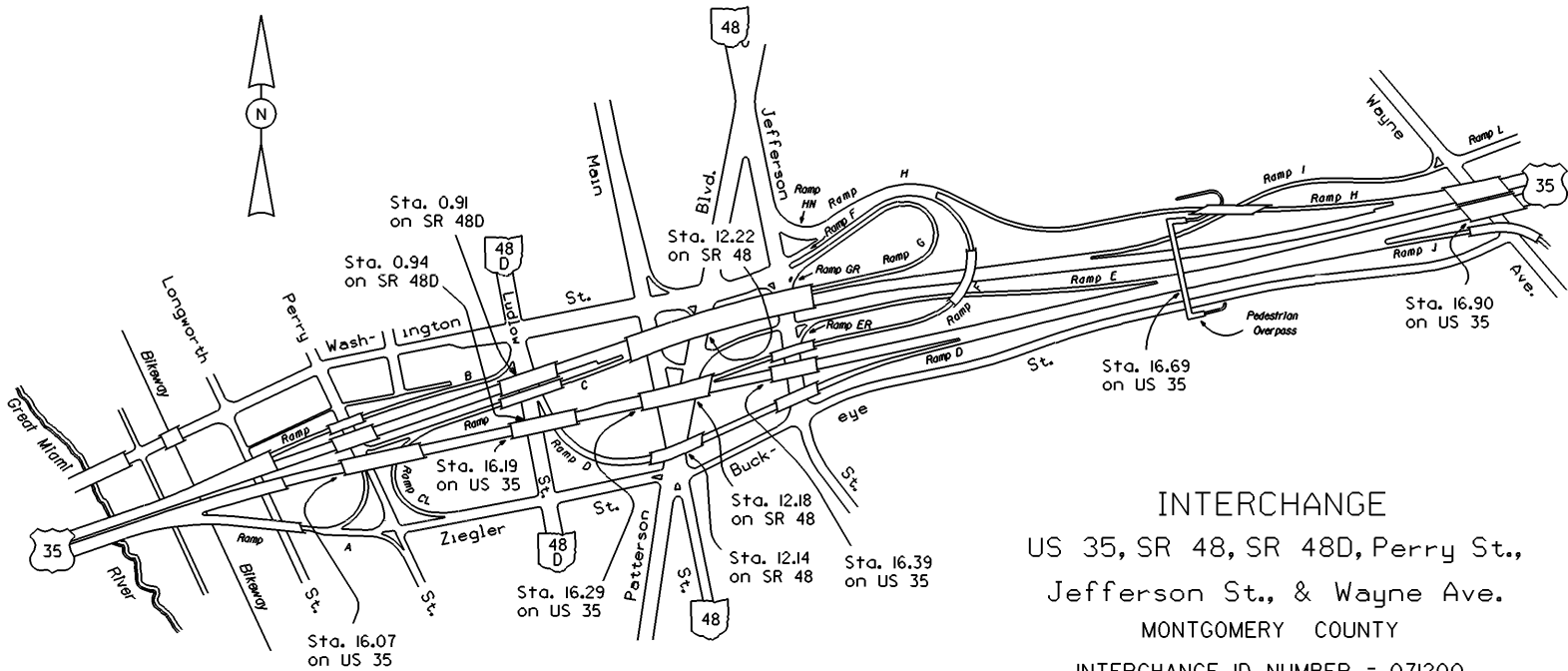
PERPETUATION

VISIBLE  
FIXED  
POINTS

STREET NAME	
SECTION IDENTIFICATION	
SECTION LENGTH	
SURFACE TYPE & WIDTH	
BASE TYPE & WIDTH	
YEAR	
PROJECT NUMBER	

VISIBLE  
FIXED  
POINTS

STREET NAME	
SECTION IDENTIFICATION	
SECTION LENGTH	
SURFACE TYPE & WIDTH	
BASE TYPE & WIDTH	
YEAR	
PROJECT NUMBER	

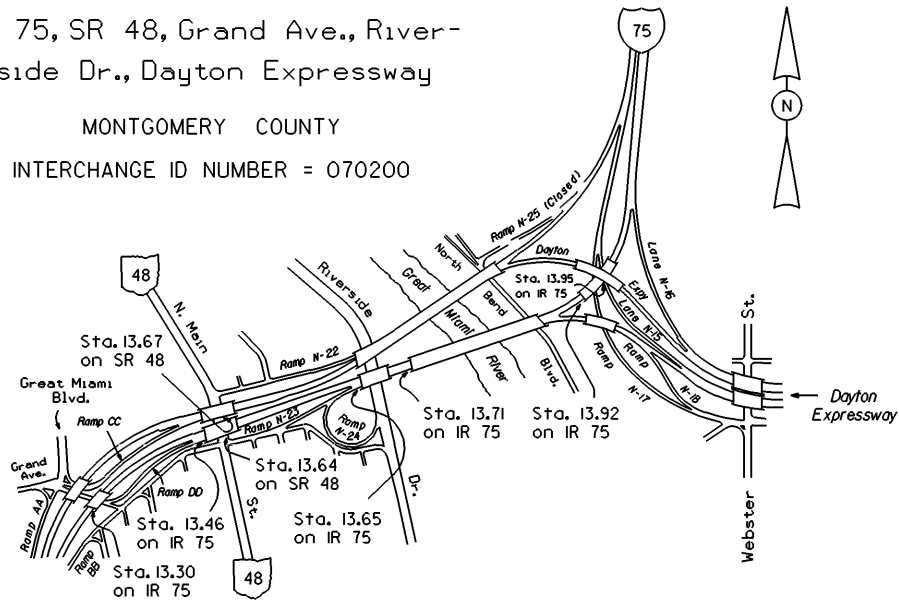


INTERCHANGE  
 US 35, SR 48, SR 48D, Perry St.,  
 Jefferson St., & Wayne Ave.  
 MONTGOMERY COUNTY  
 INTERCHANGE ID NUMBER = 071200

INTERCHANGES  
IR 75, SR 48, Grand Ave., River-  
side Dr., Dayton Expressway

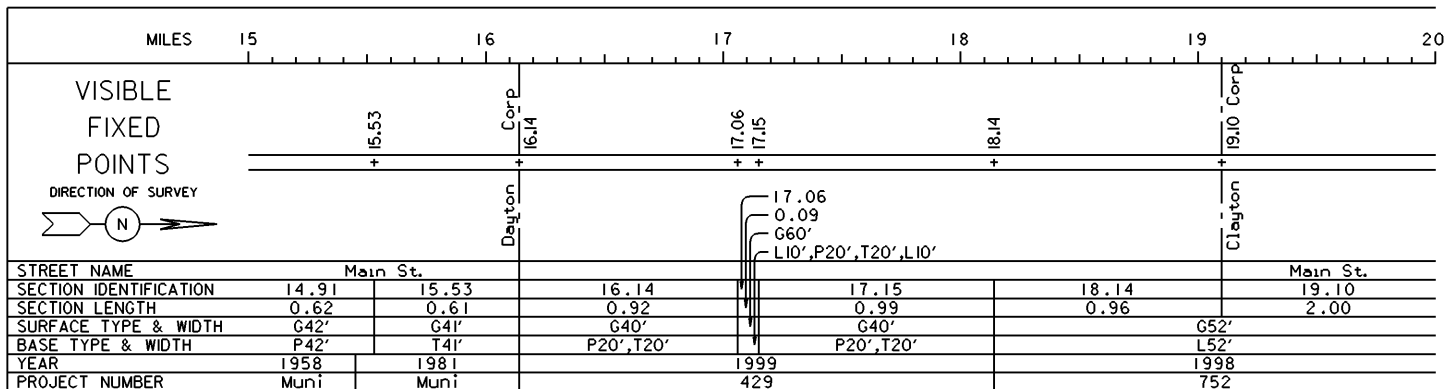
MONTGOMERY COUNTY

INTERCHANGE ID NUMBER = 070200





STATE OF OHIO - DEPARTMENT OF TRANSPORTATION  
STATE ROUTE SECTIONS ON CONTINUOUS MILEAGE STATIONING

DISTRICT 7  
COUNTY MONTGOMERY  
ROUTE SR 48

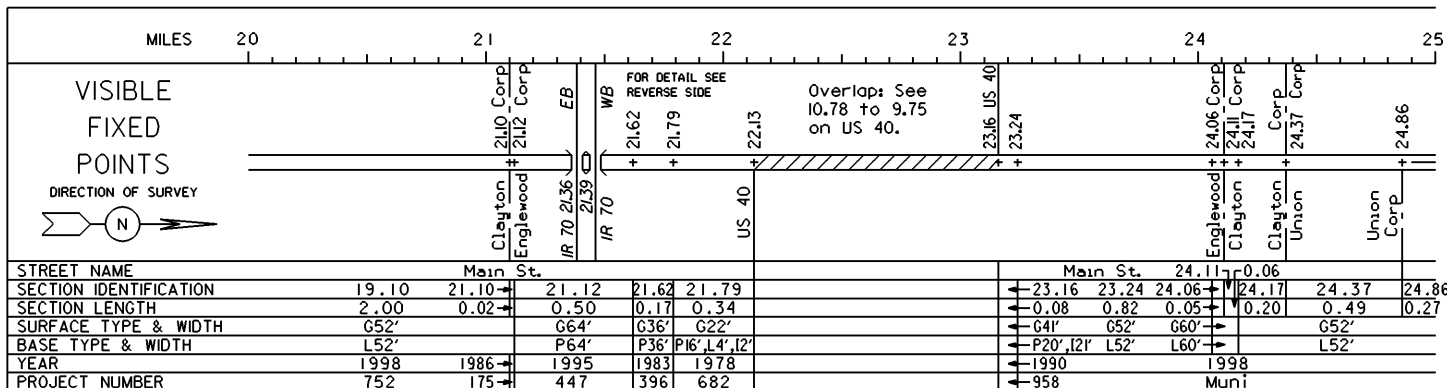


PERPETUATION


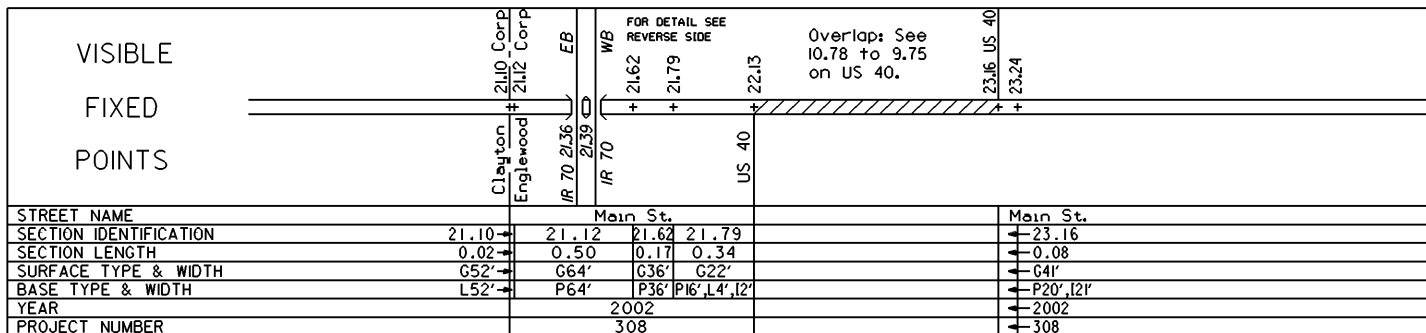


STATE OF OHIO - DEPARTMENT OF TRANSPORTATION  
STATE ROUTE SECTIONS ON CONTINUOUS MILEAGE STATIONING

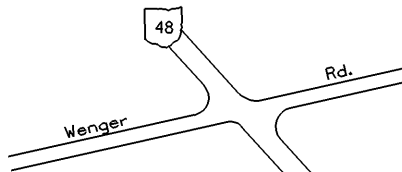
DISTRICT 7  
COUNTY MONTGOMERY  
ROUTE SR 48



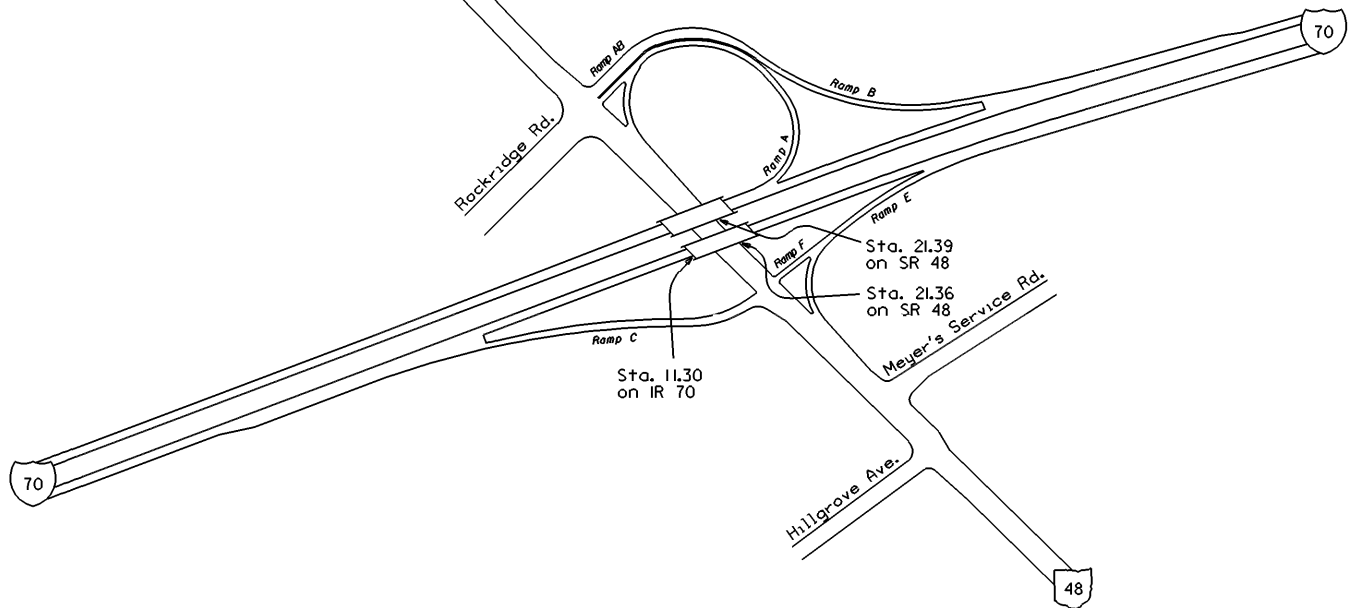
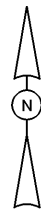
PERPETUATION







INTERCHANGE  
IR 70 & SR 48  
MONTGOMERY COUNTY  
INTERCHANGE ID NUMBER = 068900



STATE OF OHIO - DEPARTMENT OF TRANSPORTATION

STATE ROUTE SECTIONS ON CONTINUOUS MILEAGE STATIONING

DISTRICT 7  
 COUNTY MONTGOMERY  
 ROUTE SR 48

MILES	25.00	25.50	26.00	26.50	27.00	27.50
VISIBLE FIXED POINTS	Rural		Corp		CO	
DIRECTION OF SURVEY	+ 25.13		+ 25.64		+ 26.01	
	Union		Union		MONTGOMERY MIAMI	
STREET NAME			Main St.			
SECTION IDENTIFICATION	24.86	25.13	25.64	26.01		
SECTION LENGTH	0.27	0.51	0.37	0.24		
SURFACE TYPE & WIDTH	G52'		G24'			
BASE TYPE & WIDTH	L52'		I2', N16', L4', I2'			
YEAR	1998		2008			
PROJECT NUMBER	Muni		319			
	1991		PERPETUATION		964	

VISIBLE  
 FIXED  
 POINTS

STREET NAME
SECTION IDENTIFICATION
SECTION LENGTH
SURFACE TYPE & WIDTH
BASE TYPE & WIDTH
YEAR
PROJECT NUMBER

VISIBLE  
 FIXED  
 POINTS

STREET NAME
SECTION IDENTIFICATION
SECTION LENGTH
SURFACE TYPE & WIDTH
BASE TYPE & WIDTH
YEAR
PROJECT NUMBER