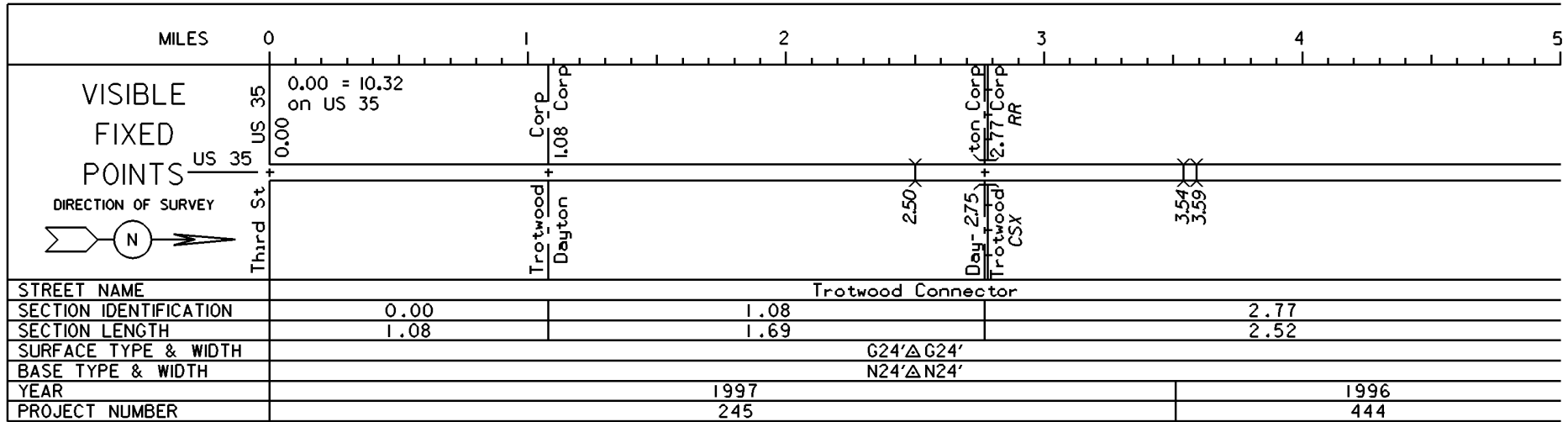


STATE OF OHIO - DEPARTMENT OF TRANSPORTATION  
STATE ROUTE SECTIONS ON CONTINUOUS MILEAGE STATIONING

DISTRICT 7  
COUNTY MONTGOMERY  
ROUTE SR 49



PERPETUATION

VISIBLE  
FIXED  
POINTS

---



---

STREET NAME  
SECTION IDENTIFICATION  
SECTION LENGTH  
SURFACE TYPE & WIDTH  
BASE TYPE & WIDTH  
YEAR  
PROJECT NUMBER

VISIBLE  
FIXED  
POINTS

---

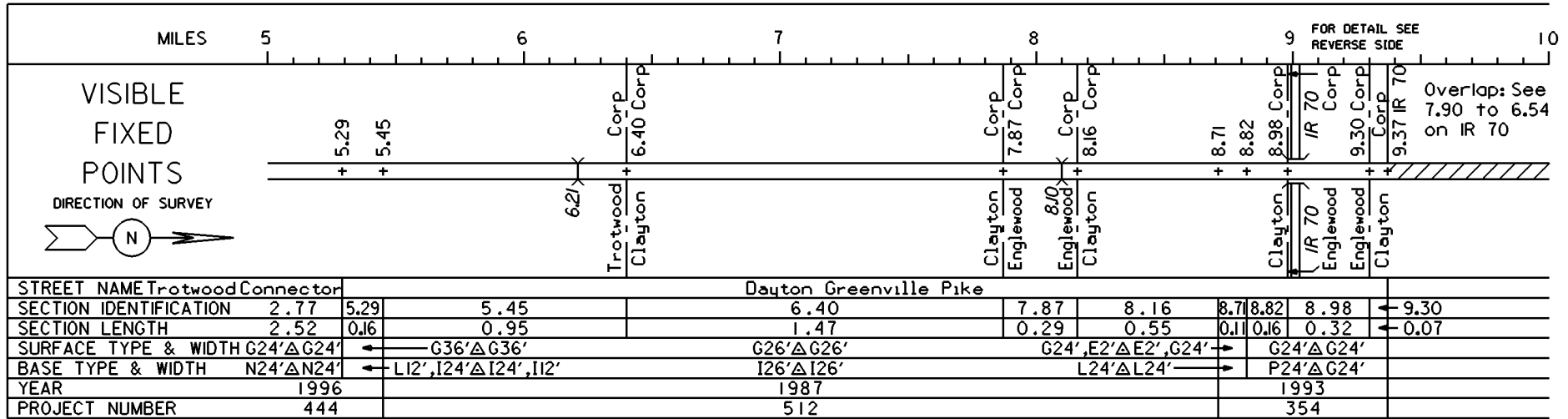


---


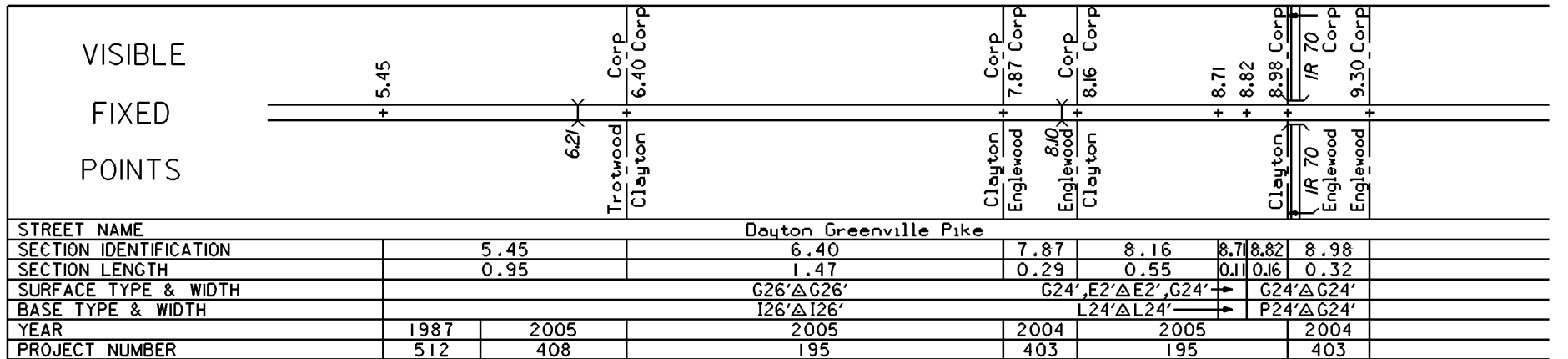
STREET NAME  
SECTION IDENTIFICATION  
SECTION LENGTH  
SURFACE TYPE & WIDTH  
BASE TYPE & WIDTH  
YEAR  
PROJECT NUMBER

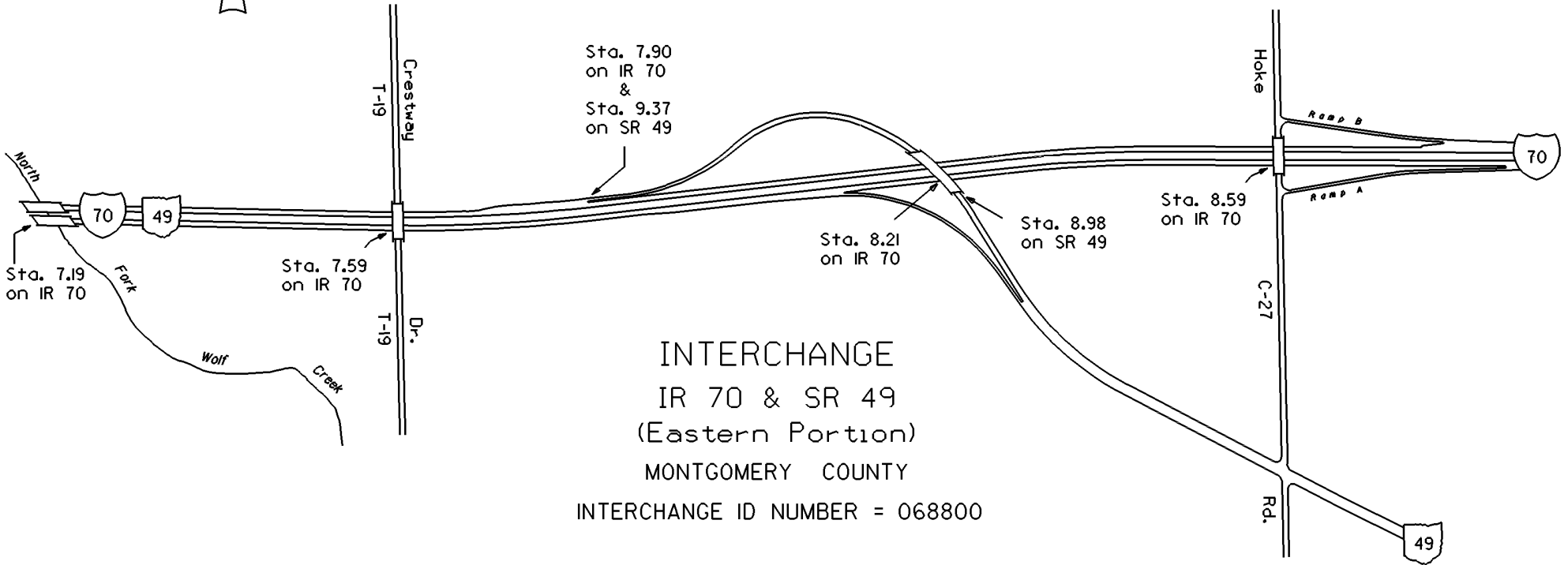
STATE OF OHIO - DEPARTMENT OF TRANSPORTATION  
STATE ROUTE SECTIONS ON CONTINUOUS MILEAGE STATIONING

DISTRICT 7  
COUNTY MONTGOMERY  
ROUTE SR 49



PERPETUATION

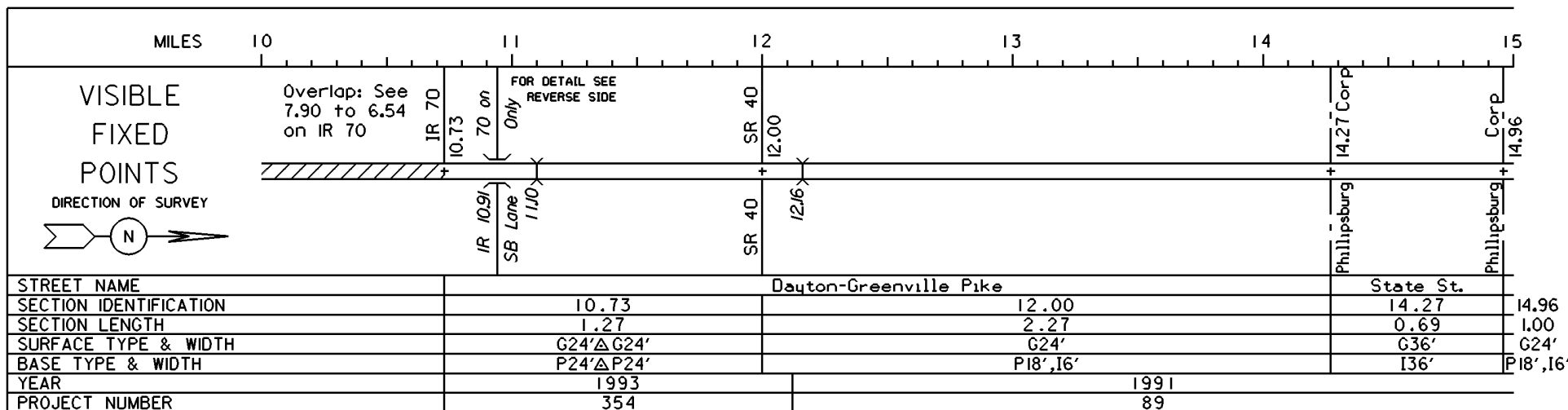





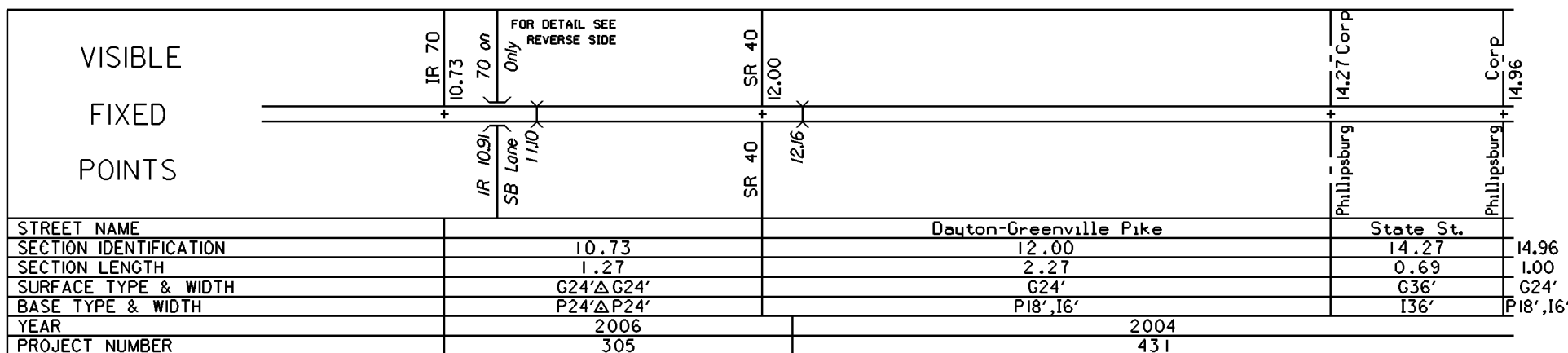
INTERCHANGE  
IR 70 & SR 49  
(Eastern Portion)  
MONTGOMERY COUNTY  
INTERCHANGE ID NUMBER = 068800

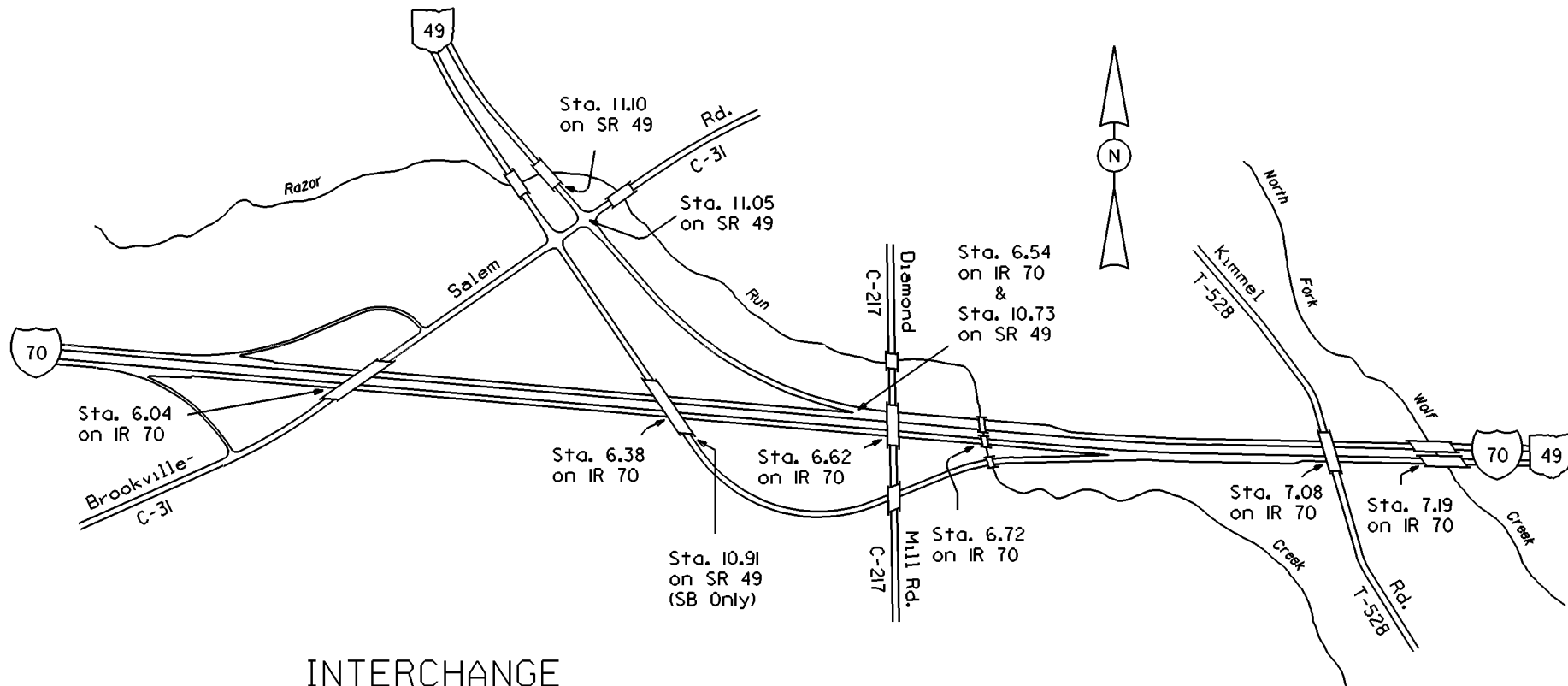
STATE OF OHIO - DEPARTMENT OF TRANSPORTATION  
STATE ROUTE SECTIONS ON CONTINUOUS MILEAGE STATIONING

DISTRICT 7  
COUNTY MONTGOMERY  
ROUTE SR 49



PERPETUATION






INTERCHANGE  
 IR 70 & SR 49  
 (Western Portion)  
 MONTGOMERY COUNTY  
 INTERCHANGE ID NUMBER = 068700

STATE OF OHIO - DEPARTMENT OF TRANSPORTATION  
STATE ROUTE SECTIONS ON CONTINUOUS MILEAGE STATIONING

DISTRICT 7  
COUNTY MONTGOMERY  
ROUTE SR 49



PERPETUATION

