


STATE OF OHIO - DEPARTMENT OF TRANSPORTATION

STATE ROUTE SECTIONS ON CONTINUOUS MILEAGE STATIONING

DISTRICT 10  
 COUNTY MORGAN  
 ROUTE SR 78

MILES	0	1	2	3	4	5
VISIBLE FIXED POINTS  DIRECTION OF SURVEY 	CO CO 0.00 CO CO ATHENS MORGAN					
STREET NAME						
SECTION IDENTIFICATION		0.00				
SECTION LENGTH		9.08				
SURFACE TYPE & WIDTH		G20'				
BASE TYPE & WIDTH		I20'				
YEAR		2005				
PROJECT NUMBER		84				

PERPETUATION

VISIBLE  FIXED  POINTS						
STREET NAME						
SECTION IDENTIFICATION						
SECTION LENGTH						
SURFACE TYPE & WIDTH						
BASE TYPE & WIDTH						
YEAR						
PROJECT NUMBER						

VISIBLE  FIXED  POINTS						
STREET NAME						
SECTION IDENTIFICATION						
SECTION LENGTH						
SURFACE TYPE & WIDTH						
BASE TYPE & WIDTH						
YEAR						
PROJECT NUMBER						

STATE OF OHIO - DEPARTMENT OF TRANSPORTATION  
STATE ROUTE SECTIONS ON CONTINUOUS MILEAGE STATIONING

DISTRICT 10  
COUNTY MORGAN  
ROUTE SR 78


MILES	5	6	7	8	9	10	
VISIBLE FIXED POINTS						SR 555	9.08 9.18 + +
DIRECTION OF SURVEY						8.69 8.81 SR 555	
STREET NAME							
SECTION IDENTIFICATION	0.00				9.08	9.18	
SECTION LENGTH	9.08				0.10	5.65	
SURFACE TYPE & WIDTH	G20'				G24'	G20'	
BASE TYPE & WIDTH	I20'				L24'	I20'	
YEAR	2005					2005	
PROJECT NUMBER	84				2006 9045	84	
PERPETUATION							

VISIBLE FIXED POINTS						
STREET NAME						
SECTION IDENTIFICATION						
SECTION LENGTH						
SURFACE TYPE & WIDTH						
BASE TYPE & WIDTH						
YEAR						
PROJECT NUMBER						

VISIBLE FIXED POINTS						
STREET NAME						
SECTION IDENTIFICATION						
SECTION LENGTH						
SURFACE TYPE & WIDTH						
BASE TYPE & WIDTH						
YEAR						
PROJECT NUMBER						

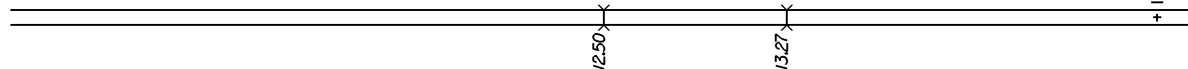
STATE OF OHIO - DEPARTMENT OF TRANSPORTATION  
 STATE ROUTE SECTIONS ON CONTINUOUS MILEAGE STATIONING

DISTRICT 10  
 COUNTY MORGAN  
 ROUTE SR 78



VISIBLE  
 FIXED  
 POINTS

DIRECTION OF SURVEY



STREET NAME			
SECTION IDENTIFICATION		9.18	14.83
SECTION LENGTH		5.65	0.74
SURFACE TYPE & WIDTH		G20'	G24'
BASE TYPE & WIDTH		I20'	L24'
YEAR	2005		2001
PROJECT NUMBER	84		50


PERPETUATION

VISIBLE  
 FIXED  
 POINTS



STREET NAME			
SECTION IDENTIFICATION			
SECTION LENGTH			
SURFACE TYPE & WIDTH			
BASE TYPE & WIDTH			
YEAR			
PROJECT NUMBER			

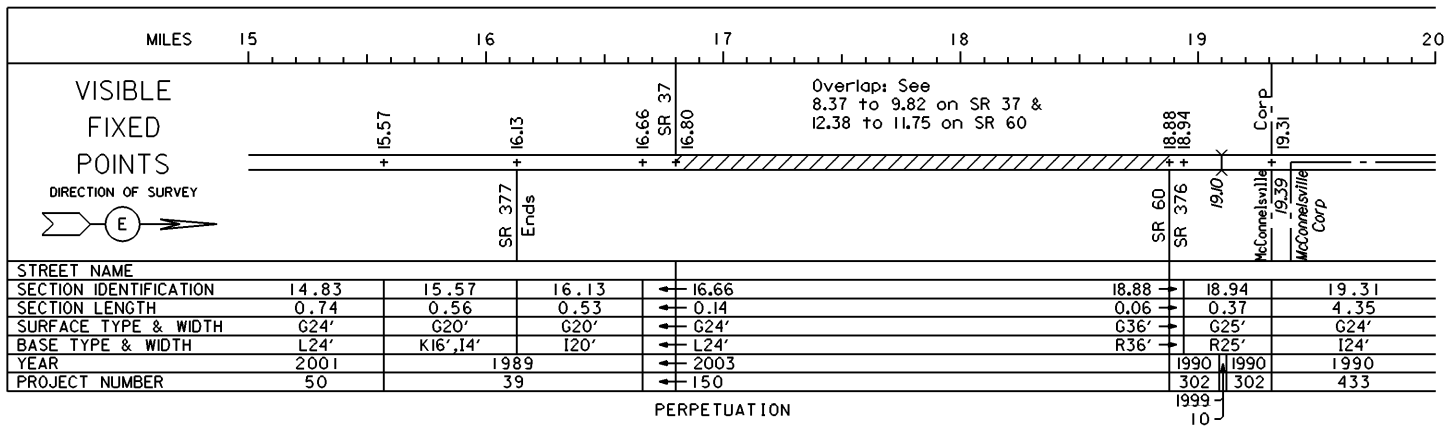
VISIBLE  
 FIXED  
 POINTS



STREET NAME			
SECTION IDENTIFICATION			
SECTION LENGTH			
SURFACE TYPE & WIDTH			
BASE TYPE & WIDTH			
YEAR			
PROJECT NUMBER			

STATE OF OHIO - DEPARTMENT OF TRANSPORTATION  
STATE ROUTE SECTIONS ON CONTINUOUS MILEAGE STATIONING

DISTRICT 10  
COUNTY MORGAN  
ROUTE SR 78



VISIBLE  
FIXED  
POINTS

---

STREET NAME  
SECTION IDENTIFICATION  
SECTION LENGTH  
SURFACE TYPE & WIDTH  
BASE TYPE & WIDTH  
YEAR  
PROJECT NUMBER

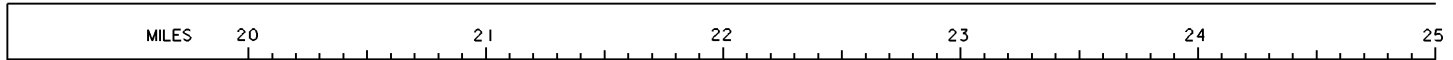
VISIBLE  
FIXED  
POINTS

---

STREET NAME  
SECTION IDENTIFICATION  
SECTION LENGTH  
SURFACE TYPE & WIDTH  
BASE TYPE & WIDTH  
YEAR  
PROJECT NUMBER


STATE OF OHIO - DEPARTMENT OF TRANSPORTATION  
STATE ROUTE SECTIONS ON CONTINUOUS MILEAGE STATIONING

DISTRICT 10  
COUNTY MORGAN  
ROUTE SR 78



VISIBLE  
FIXED  
POINTS


DIRECTION OF SURVEY



STREET NAME		
SECTION IDENTIFICATION	19.31	23.66
SECTION LENGTH	4.35	3.02
SURFACE TYPE & WIDTH	624'	618'
BASE TYPE & WIDTH	124'	118'
YEAR	1990	
PROJECT NUMBER	433	


PERPETUATION

VISIBLE  
FIXED  
POINTS



STREET NAME		
SECTION IDENTIFICATION		
SECTION LENGTH		
SURFACE TYPE & WIDTH		
BASE TYPE & WIDTH		
YEAR		
PROJECT NUMBER		

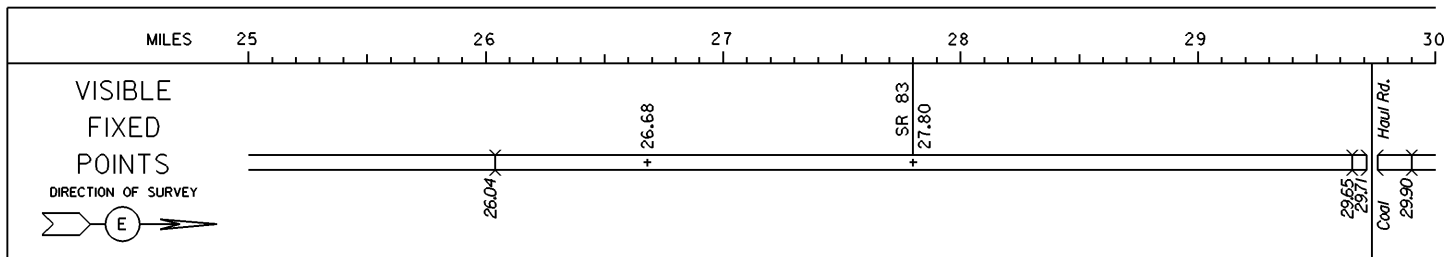
VISIBLE  
FIXED  
POINTS



STREET NAME		
SECTION IDENTIFICATION		
SECTION LENGTH		
SURFACE TYPE & WIDTH		
BASE TYPE & WIDTH		
YEAR		
PROJECT NUMBER		

STATE OF OHIO - DEPARTMENT OF TRANSPORTATION  
STATE ROUTE SECTIONS ON CONTINUOUS MILEAGE STATIONING

DISTRICT 10  
COUNTY MORGAN  
ROUTE SR 78



STREET NAME				
SECTION IDENTIFICATION	23.66	26.68	27.80	
SECTION LENGTH	3.02	1.12	2.45	
SURFACE TYPE & WIDTH	G18'	G20'	G20'	
BASE TYPE & WIDTH	L18'	L20'	L20'	
YEAR	1990	1993	2008	1993
PROJECT NUMBER	433	391	28	391
PERPETUATION				1999 300

VISIBLE  
FIXED  
POINTS

---



---

STREET NAME	
SECTION IDENTIFICATION	
SECTION LENGTH	
SURFACE TYPE & WIDTH	
BASE TYPE & WIDTH	
YEAR	
PROJECT NUMBER	

VISIBLE  
FIXED  
POINTS

---



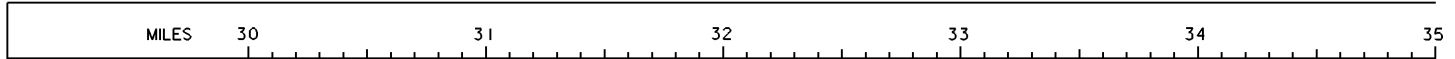
---

STREET NAME	
SECTION IDENTIFICATION	
SECTION LENGTH	
SURFACE TYPE & WIDTH	
BASE TYPE & WIDTH	
YEAR	
PROJECT NUMBER	

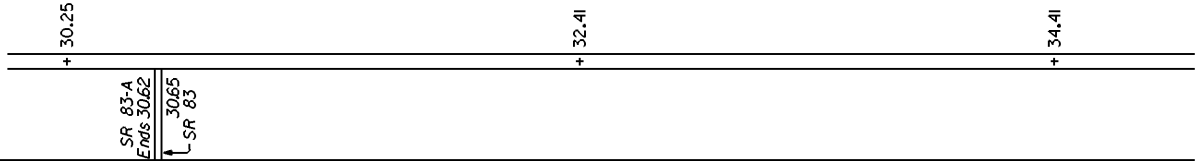
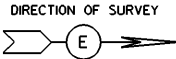
STATE OF OHIO - DEPARTMENT OF TRANSPORTATION

STATE ROUTE SECTIONS ON CONTINUOUS MILEAGE STATIONING

DISTRICT 10  
 COUNTY MORGAN  
 ROUTE SR 78




VISIBLE  
 FIXED  
 POINTS



STREET NAME				
SECTION IDENTIFICATION	27.80	30.25	32.41	34.41
SECTION LENGTH	2.45	2.16	2.00	2.38
SURFACE TYPE & WIDTH	G20'	G18'	G20'	G18'
BASE TYPE & WIDTH	I20'	I18'	I20'	I18'
YEAR	1993		1999	
PROJECT NUMBER	391		324	


PERPETUATION

VISIBLE  
 FIXED  
 POINTS



STREET NAME	
SECTION IDENTIFICATION	
SECTION LENGTH	
SURFACE TYPE & WIDTH	
BASE TYPE & WIDTH	
YEAR	
PROJECT NUMBER	


VISIBLE  
 FIXED  
 POINTS



STREET NAME	
SECTION IDENTIFICATION	
SECTION LENGTH	
SURFACE TYPE & WIDTH	
BASE TYPE & WIDTH	
YEAR	
PROJECT NUMBER	

STATE OF OHIO - DEPARTMENT OF TRANSPORTATION  
STATE ROUTE SECTIONS ON CONTINUOUS MILEAGE STATIONING

DISTRICT 10  
COUNTY MORGAN  
ROUTE SR 78

MILES	35.00	35.50	36.00	36.50	37.00	37.50
VISIBLE FIXED POINTS						CO 36.79 CO
DIRECTION OF SURVEY						MORGAN NOBLE
						
STREET NAME						
SECTION IDENTIFICATION	34.41					
SECTION LENGTH	2.38					
SURFACE TYPE & WIDTH	G18'					
BASE TYPE & WIDTH	I18'					
YEAR	1999					
PROJECT NUMBER	324					

PERPETUATION

VISIBLE FIXED POINTS					
STREET NAME					
SECTION IDENTIFICATION					
SECTION LENGTH					
SURFACE TYPE & WIDTH					
BASE TYPE & WIDTH					
YEAR					
PROJECT NUMBER					

VISIBLE FIXED POINTS					
STREET NAME					
SECTION IDENTIFICATION					
SECTION LENGTH					
SURFACE TYPE & WIDTH					
BASE TYPE & WIDTH					
YEAR					
PROJECT NUMBER					