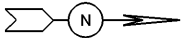


STATE OF OHIO - DEPARTMENT OF TRANSPORTATION

STATE ROUTE SECTIONS ON CONTINUOUS MILEAGE STATIONING

DISTRICT 10
 COUNTY MORGAN
 ROUTE SR 83

MILES	0	1	2	3	4	5
VISIBLE FIXED POINTS DIRECTION OF SURVEY 	CO CO 0.00 WASHINGTON MORGAN					
STREET NAME						
SECTION IDENTIFICATION		0.00				
SECTION LENGTH		7.47				
SURFACE TYPE & WIDTH		G18'				
BASE TYPE & WIDTH		L18'				
YEAR		2005				
PROJECT NUMBER		483				

PERPETUATION

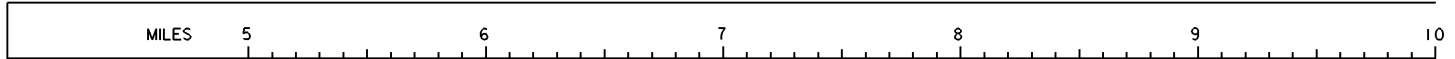
VISIBLE FIXED POINTS						
STREET NAME						
SECTION IDENTIFICATION						
SECTION LENGTH						
SURFACE TYPE & WIDTH						
BASE TYPE & WIDTH						
YEAR						
PROJECT NUMBER						

VISIBLE FIXED POINTS						
STREET NAME						
SECTION IDENTIFICATION						
SECTION LENGTH						
SURFACE TYPE & WIDTH						
BASE TYPE & WIDTH						
YEAR						
PROJECT NUMBER						

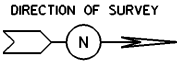
STATE OF OHIO - DEPARTMENT OF TRANSPORTATION

STATE ROUTE SECTIONS ON CONTINUOUS MILEAGE STATIONING

DISTRICT 10
 COUNTY MORGAN
 ROUTE SR 83

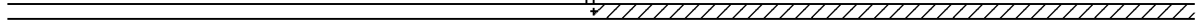


VISIBLE
 FIXED
 POINTS



SR 83-A
 Begins
 7.47 SR 78
 7.44


Overlap: See
 30.65 to 27.80
 on SR 78.



STREET NAME	
SECTION IDENTIFICATION	0.00
SECTION LENGTH	7.47
SURFACE TYPE & WIDTH	G18'
BASE TYPE & WIDTH	L18'
YEAR	2005
PROJECT NUMBER	483


PERPETUATION

VISIBLE
 FIXED
 POINTS



STREET NAME	
SECTION IDENTIFICATION	
SECTION LENGTH	
SURFACE TYPE & WIDTH	
BASE TYPE & WIDTH	
YEAR	
PROJECT NUMBER	

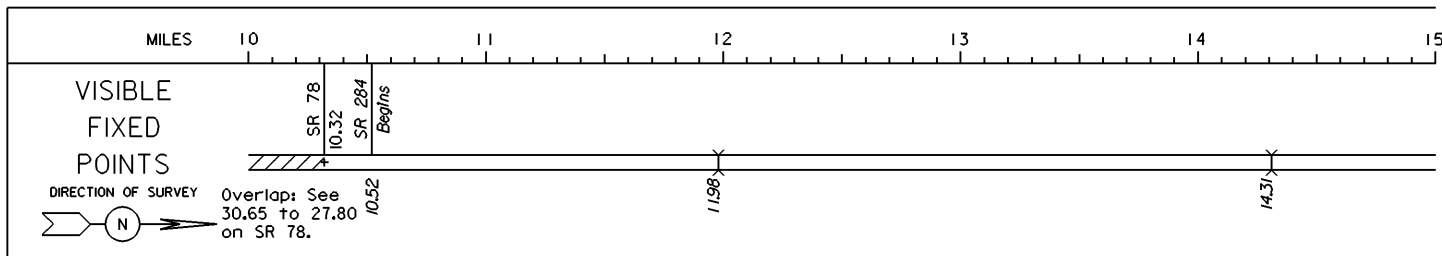
VISIBLE
 FIXED
 POINTS



STREET NAME	
SECTION IDENTIFICATION	
SECTION LENGTH	
SURFACE TYPE & WIDTH	
BASE TYPE & WIDTH	
YEAR	
PROJECT NUMBER	

STATE OF OHIO - DEPARTMENT OF TRANSPORTATION
STATE ROUTE SECTIONS ON CONTINUOUS MILEAGE STATIONING

DISTRICT 10
COUNTY MORGAN
ROUTE SR 83



STREET NAME	
SECTION IDENTIFICATION	10.32
SECTION LENGTH	5.26
SURFACE TYPE & WIDTH	618'
BASE TYPE & WIDTH	118'
YEAR	1992
PROJECT NUMBER	548

PERPETUATION

VISIBLE
FIXED
POINTS

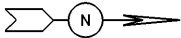
STREET NAME	
SECTION IDENTIFICATION	
SECTION LENGTH	
SURFACE TYPE & WIDTH	
BASE TYPE & WIDTH	
YEAR	
PROJECT NUMBER	

VISIBLE
FIXED
POINTS

STREET NAME	
SECTION IDENTIFICATION	
SECTION LENGTH	
SURFACE TYPE & WIDTH	
BASE TYPE & WIDTH	
YEAR	
PROJECT NUMBER	

STATE OF OHIO - DEPARTMENT OF TRANSPORTATION
STATE ROUTE SECTIONS ON CONTINUOUS MILEAGE STATIONING

DISTRICT 10
COUNTY MORGAN
ROUTE SR 83

MILES	15.00	15.20	15.40	15.60	15.80	16.00
VISIBLE FIXED POINTS DIRECTION OF SURVEY 				CO 15.58 CO + MORGAN NOBLE		
STREET NAME						
SECTION IDENTIFICATION	10.32					
SECTION LENGTH	5.26					
SURFACE TYPE & WIDTH	G18'					
BASE TYPE & WIDTH	I18'					
YEAR	1992					
PROJECT NUMBER	548					

PERPETUATION

VISIBLE FIXED POINTS						
STREET NAME						
SECTION IDENTIFICATION						
SECTION LENGTH						
SURFACE TYPE & WIDTH						
BASE TYPE & WIDTH						
YEAR						
PROJECT NUMBER						

VISIBLE FIXED POINTS						
STREET NAME						
SECTION IDENTIFICATION						
SECTION LENGTH						
SURFACE TYPE & WIDTH						
BASE TYPE & WIDTH						
YEAR						
PROJECT NUMBER						