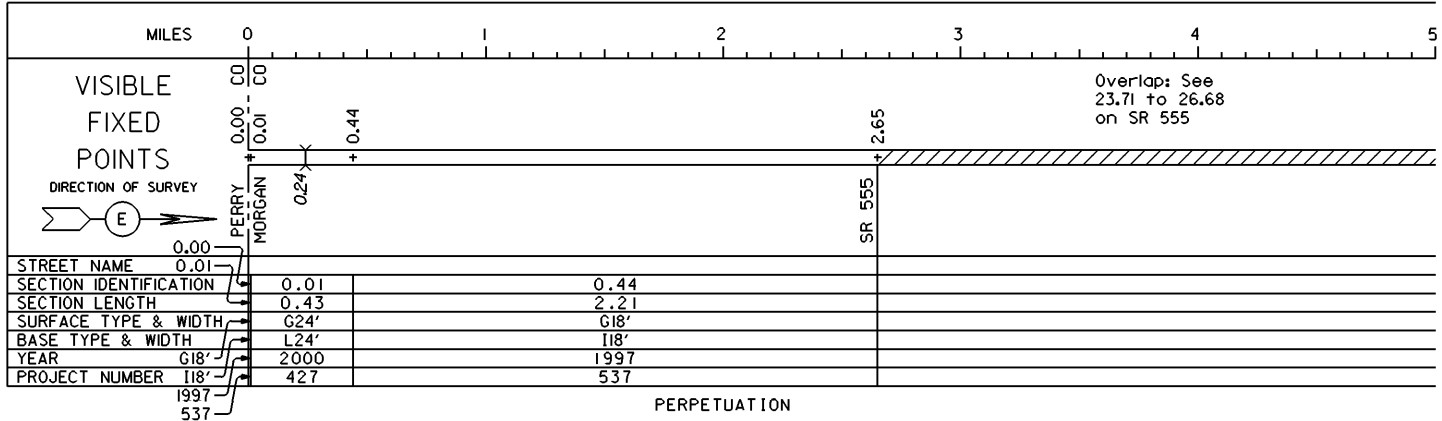


# STATE OF OHIO - DEPARTMENT OF TRANSPORTATION

STATE ROUTE SECTIONS ON CONTINUOUS MILEAGE STATIONING

DISTRICT	10
COUNTY	MORGAN
ROUTE	SR 669



VISIBLE  
FIXED  
POINTS

---

STREET NAME  
SECTION IDENTIFICATION  
SECTION LENGTH  
SURFACE TYPE & WIDTH  
BASE TYPE & WIDTH  
YEAR  
PROJECT NUMBER


VISIBLE  
FIXED  
POINTS

---

STREET NAME  
SECTION IDENTIFICATION  
SECTION LENGTH  
SURFACE TYPE & WIDTH  
BASE TYPE & WIDTH  
YEAR  
PROJECT NUMBER

STATE OF OHIO - DEPARTMENT OF TRANSPORTATION  
STATE ROUTE SECTIONS ON CONTINUOUS MILEAGE STATIONING

DISTRICT 10  
COUNTY MORGAN  
ROUTE SR 669

MILES	5	6	7	8	9	10
VISIBLE	Overlap: See					
FIXED	23.71 to 26.68					
POINTS	on SR 555					
	SR 555 5.62					
DIRECTION OF SURVEY						
						
STREET NAME						
SECTION IDENTIFICATION	5.62					
SECTION LENGTH	6.29					
SURFACE TYPE & WIDTH	G18'					
BASE TYPE & WIDTH	I18'					
YEAR	1997					
PROJECT NUMBER	537					


PERPETUATION

VISIBLE						
FIXED	=====					
POINTS						
STREET NAME						
SECTION IDENTIFICATION						
SECTION LENGTH						
SURFACE TYPE & WIDTH						
BASE TYPE & WIDTH						
YEAR						
PROJECT NUMBER						

VISIBLE						
FIXED	=====					
POINTS						
STREET NAME						
SECTION IDENTIFICATION						
SECTION LENGTH						
SURFACE TYPE & WIDTH						
BASE TYPE & WIDTH						
YEAR						
PROJECT NUMBER						

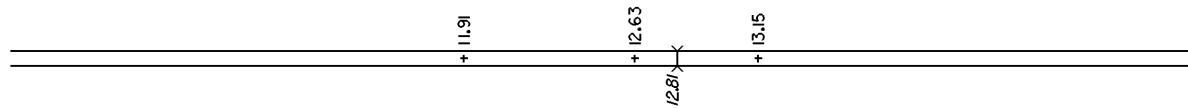
STATE OF OHIO - DEPARTMENT OF TRANSPORTATION  
STATE ROUTE SECTIONS ON CONTINUOUS MILEAGE STATIONING

DISTRICT 10  
COUNTY MORGAN  
ROUTE SR 669



VISIBLE  
FIXED  
POINTS


DIRECTION OF SURVEY



STREET NAME				
SECTION IDENTIFICATION	5.62	11.91	12.63	13.15
SECTION LENGTH	6.29	0.72	0.52	5.89
SURFACE TYPE & WIDTH	G18'	G21'	G22'	G21'
BASE TYPE & WIDTH	I18'	L21'	L22'	L21'
YEAR	1997			2000
PROJECT NUMBER	537			19


PERPETUATION

VISIBLE  
FIXED  
POINTS



STREET NAME	
SECTION IDENTIFICATION	
SECTION LENGTH	
SURFACE TYPE & WIDTH	
BASE TYPE & WIDTH	
YEAR	
PROJECT NUMBER	

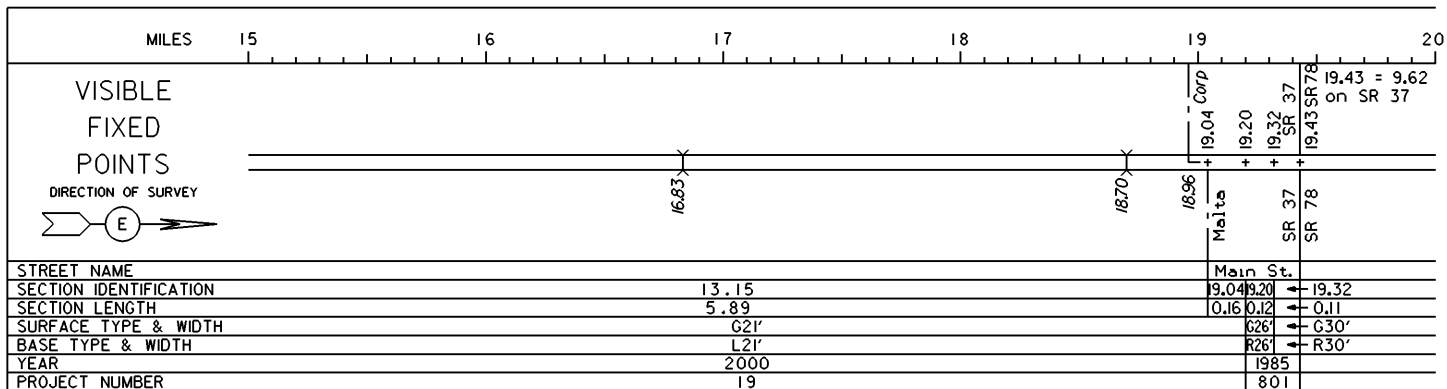
VISIBLE  
FIXED  
POINTS



STREET NAME	
SECTION IDENTIFICATION	
SECTION LENGTH	
SURFACE TYPE & WIDTH	
BASE TYPE & WIDTH	
YEAR	
PROJECT NUMBER	

STATE OF OHIO - DEPARTMENT OF TRANSPORTATION  
STATE ROUTE SECTIONS ON CONTINUOUS MILEAGE STATIONING

DISTRICT 10  
COUNTY MORGAN  
ROUTE SR 669



PERPETUATION

