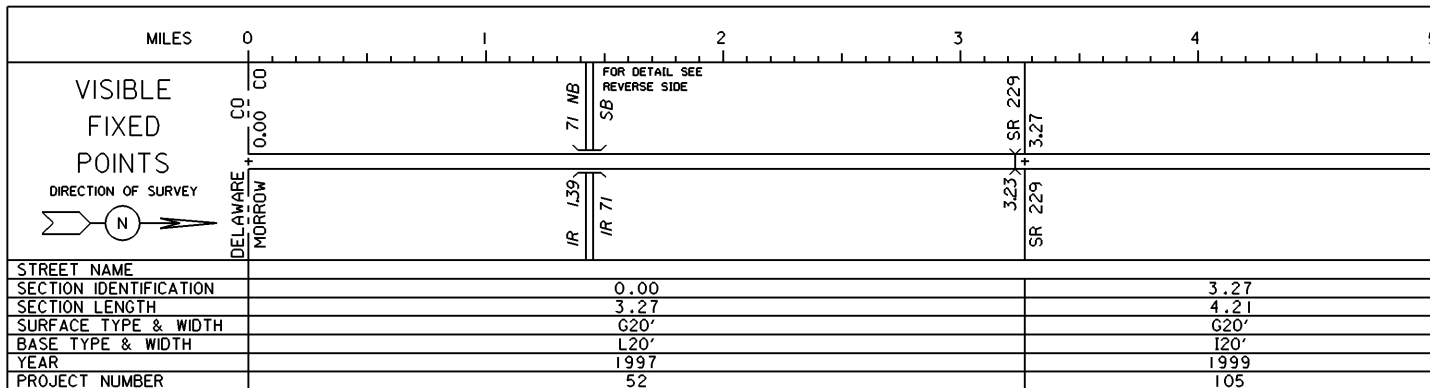


STATE OF OHIO - DEPARTMENT OF TRANSPORTATION
STATE ROUTE SECTIONS ON CONTINUOUS MILEAGE STATIONING

DISTRICT 6
COUNTY MORROW
ROUTE SR 61



PERPETUATION

VISIBLE

FIXED _____

POINTS

STREET NAME _____

SECTION IDENTIFICATION _____

SECTION LENGTH _____

SURFACE TYPE & WIDTH _____

BASE TYPE & WIDTH _____

YEAR _____

PROJECT NUMBER _____

VISIBLE

FIXED _____

POINTS

STREET NAME _____

SECTION IDENTIFICATION _____

SECTION LENGTH _____

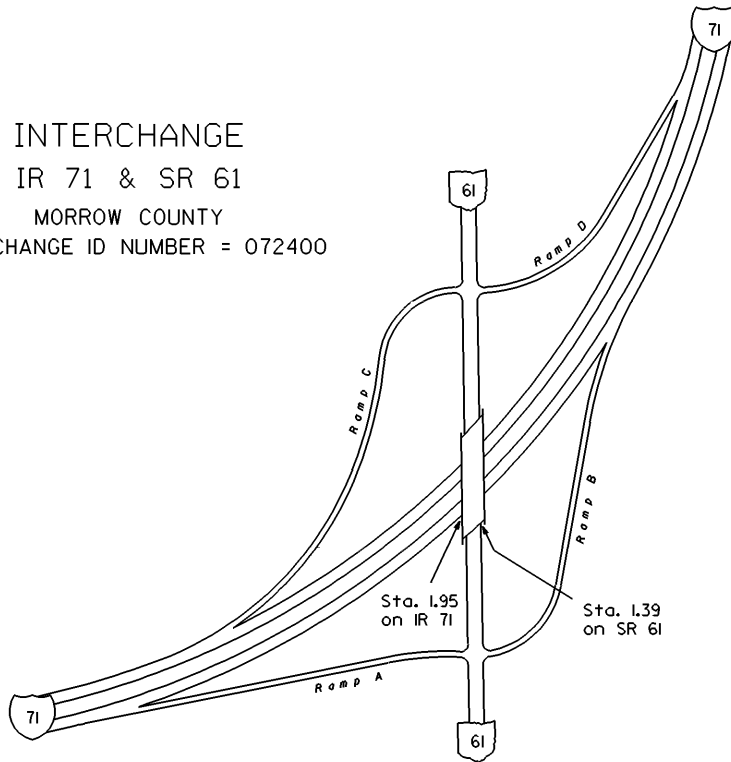
SURFACE TYPE & WIDTH _____

BASE TYPE & WIDTH _____

YEAR _____

PROJECT NUMBER _____

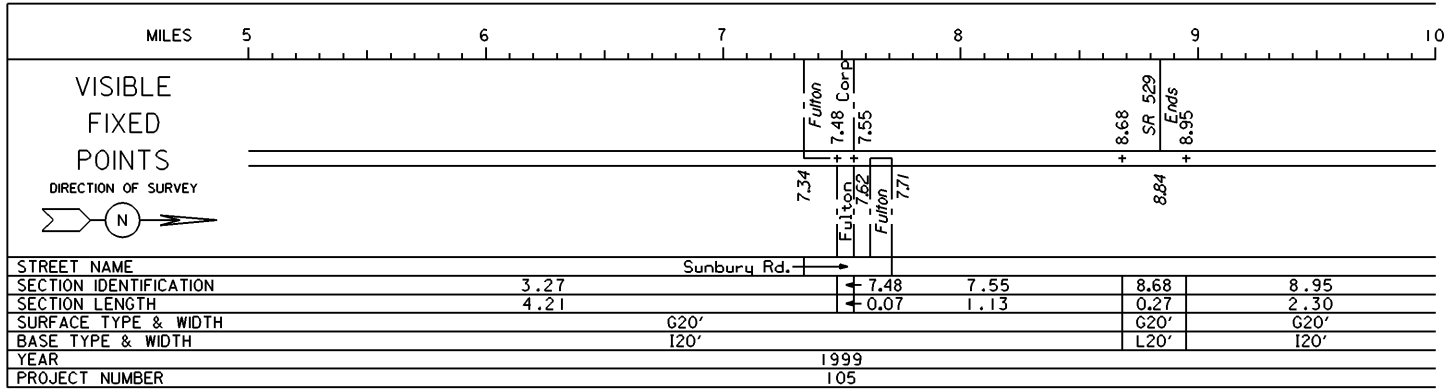
INTERCHANGE
IR 71 & SR 61
MORROW COUNTY
INTERCHANGE ID NUMBER = 072400



STATE OF OHIO - DEPARTMENT OF TRANSPORTATION

STATE ROUTE SECTIONS ON CONTINUOUS MILEAGE STATIONING

DISTRICT 6
 COUNTY MORROW
 ROUTE SR 61



PERPETUATION

VISIBLE
 FIXED
 POINTS


STREET NAME
 SECTION IDENTIFICATION
 SECTION LENGTH
 SURFACE TYPE & WIDTH
 BASE TYPE & WIDTH
 YEAR
 PROJECT NUMBER

VISIBLE
 FIXED
 POINTS

STREET NAME
 SECTION IDENTIFICATION
 SECTION LENGTH
 SURFACE TYPE & WIDTH
 BASE TYPE & WIDTH
 YEAR
 PROJECT NUMBER

STATE OF OHIO - DEPARTMENT OF TRANSPORTATION
STATE ROUTE SECTIONS ON CONTINUOUS MILEAGE STATIONING

DISTRICT 6
COUNTY MORROW
ROUTE SR 61



PERPETUATION

VISIBLE
FIXED
POINTS

STREET NAME
SECTION IDENTIFICATION
SECTION LENGTH
SURFACE TYPE & WIDTH
BASE TYPE & WIDTH
YEAR
PROJECT NUMBER


VISIBLE
FIXED
POINTS

STREET NAME
SECTION IDENTIFICATION
SECTION LENGTH
SURFACE TYPE & WIDTH
BASE TYPE & WIDTH
YEAR
PROJECT NUMBER

STATE OF OHIO - DEPARTMENT OF TRANSPORTATION

STATE ROUTE SECTIONS ON CONTINUOUS MILEAGE STATIONING

DISTRICT 6
 COUNTY MORROW
 ROUTE SR 61



PERPETUATION

VISIBLE _____

FIXED _____

POINTS _____

STREET NAME _____

SECTION IDENTIFICATION _____

SECTION LENGTH _____

SURFACE TYPE & WIDTH _____

BASE TYPE & WIDTH _____

YEAR _____

PROJECT NUMBER _____

VISIBLE _____

FIXED _____

POINTS _____

STREET NAME _____

SECTION IDENTIFICATION _____

SECTION LENGTH _____

SURFACE TYPE & WIDTH _____

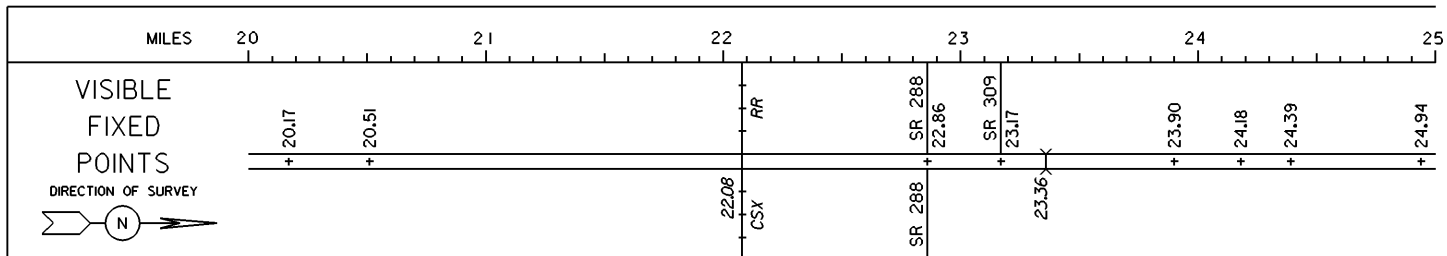
BASE TYPE & WIDTH _____

YEAR _____

PROJECT NUMBER _____

STATE OF OHIO - DEPARTMENT OF TRANSPORTATION
STATE ROUTE SECTIONS ON CONTINUOUS MILEAGE STATIONING

DISTRICT 6
COUNTY MORROW
ROUTE SR 61



STREET NAME												
SECTION IDENTIFICATION	15.59	20.17	20.51	22.86	23.17	23.90	24.18	24.39	24.94			
SECTION LENGTH	4.58	0.34	2.35	0.31	0.73	0.28	0.21	0.55	0.33			
SURFACE TYPE & WIDTH	G20'	G20'	G20'	G24'	G24'	G24'	G24'	G24'	G24'			
BASE TYPE & WIDTH	P16',L4'	P20'	L20'	K16',L8'	L24'	K18',L6'	L24'	K18',L6'	L24'			
YEAR	1997		2006									
PROJECT NUMBER	174		368									

PERPETUATION

VISIBLE
FIXED
POINTS

=====

STREET NAME _____
SECTION IDENTIFICATION _____
SECTION LENGTH _____
SURFACE TYPE & WIDTH _____
BASE TYPE & WIDTH _____
YEAR _____
PROJECT NUMBER _____

VISIBLE
FIXED
POINTS

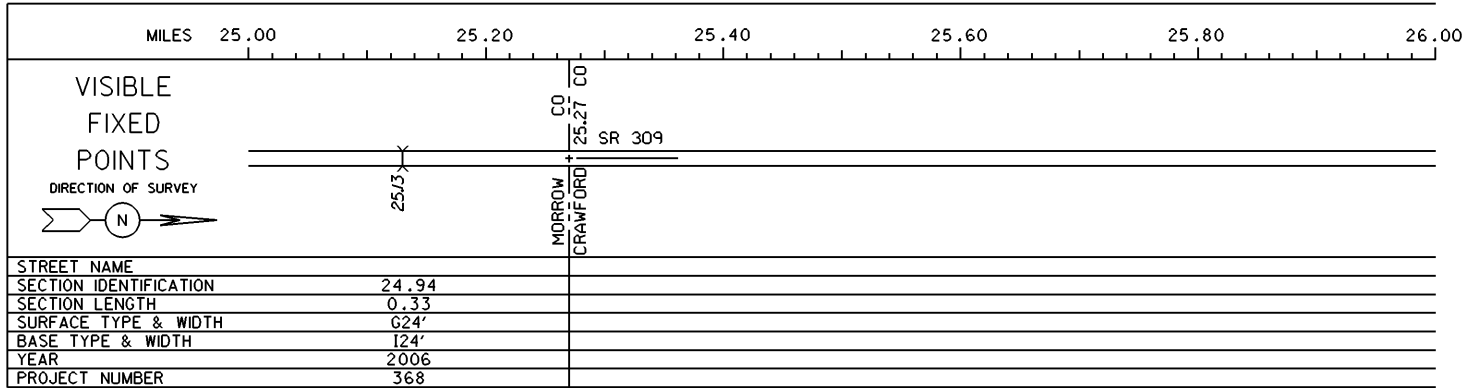
=====

STREET NAME _____
SECTION IDENTIFICATION _____
SECTION LENGTH _____
SURFACE TYPE & WIDTH _____
BASE TYPE & WIDTH _____
YEAR _____
PROJECT NUMBER _____

STATE OF OHIO - DEPARTMENT OF TRANSPORTATION

STATE ROUTE SECTIONS ON CONTINUOUS MILEAGE STATIONING

DISTRICT 6
 COUNTY MORROW
 ROUTE SR 61



PERPETUATION

