


STATE OF OHIO - DEPARTMENT OF TRANSPORTATION

STATE ROUTE SECTIONS ON CONTINUOUS MILEAGE STATIONING

DISTRICT 5  
 COUNTY MUSKINGUM  
 ROUTE SR 60-D



PERPETUATION

VISIBLE

FIXED

POINTS

STREET NAME	
SECTION IDENTIFICATION	
SECTION LENGTH	
SURFACE TYPE & WIDTH	
BASE TYPE & WIDTH	
YEAR	
PROJECT NUMBER	

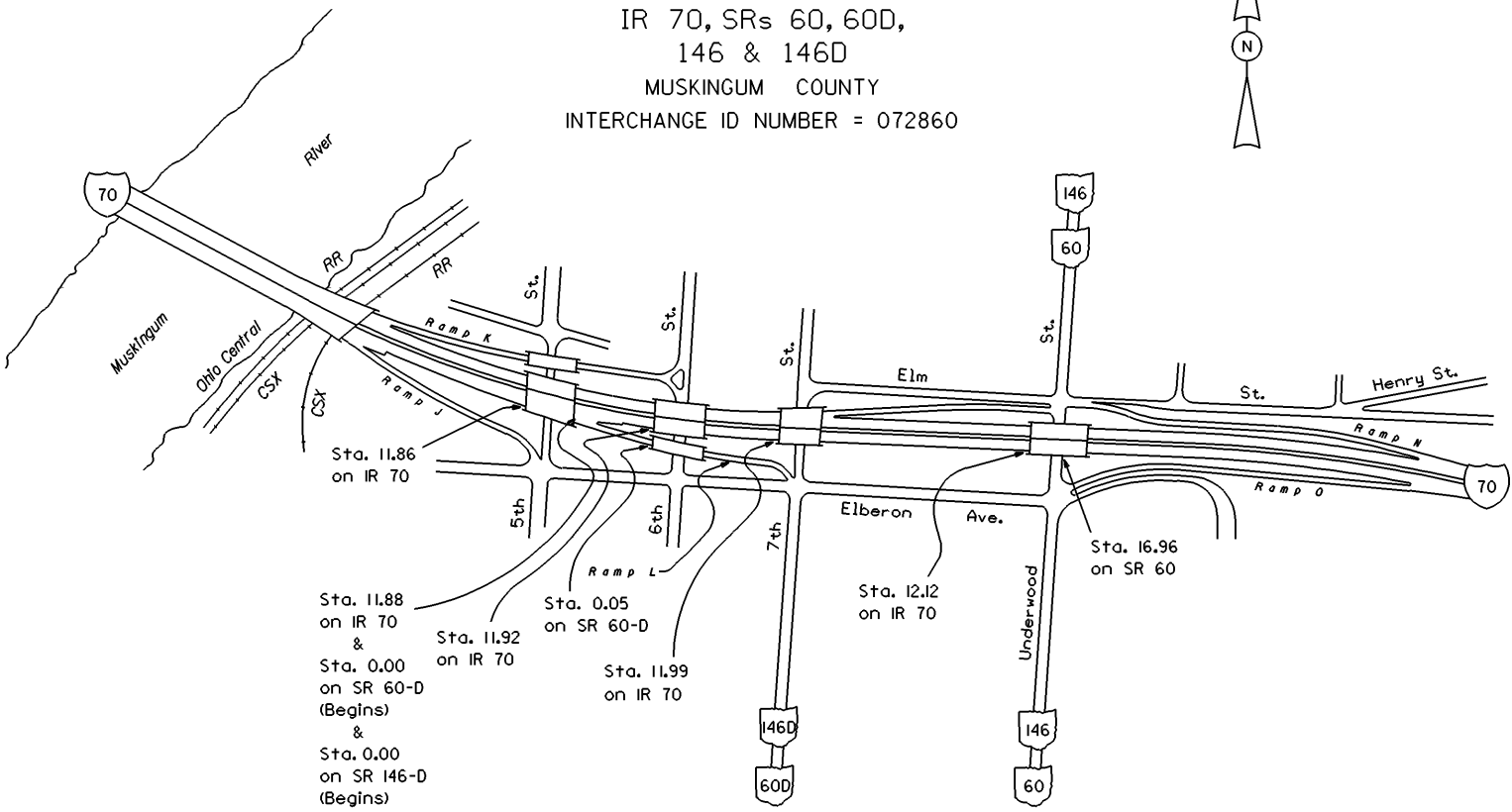
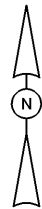
VISIBLE

FIXED

POINTS

STREET NAME	
SECTION IDENTIFICATION	
SECTION LENGTH	
SURFACE TYPE & WIDTH	
BASE TYPE & WIDTH	
YEAR	
PROJECT NUMBER	

INTERCHANGE  
 IR 70, SRs 60, 60D,  
 146 & 146D  
 MUSKINGUM COUNTY  
 INTERCHANGE ID NUMBER = 072860



Sta. 11.86  
on IR 70

Sta. 11.88  
on IR 70  
&  
Sta. 0.00  
on SR 60-D  
(Begins)  
&  
Sta. 0.00  
on SR 146-D  
(Begins)

Sta. 11.92  
on IR 70

Sta. 0.05  
on SR 60-D

Sta. 11.99  
on IR 70

Sta. 12.12  
on IR 70

Sta. 16.96  
on SR 60

IR70 SHEET 3 OF 7  
 SR60 SHEET 4 OF 8  
 SR60D SHEET 1 OF 1