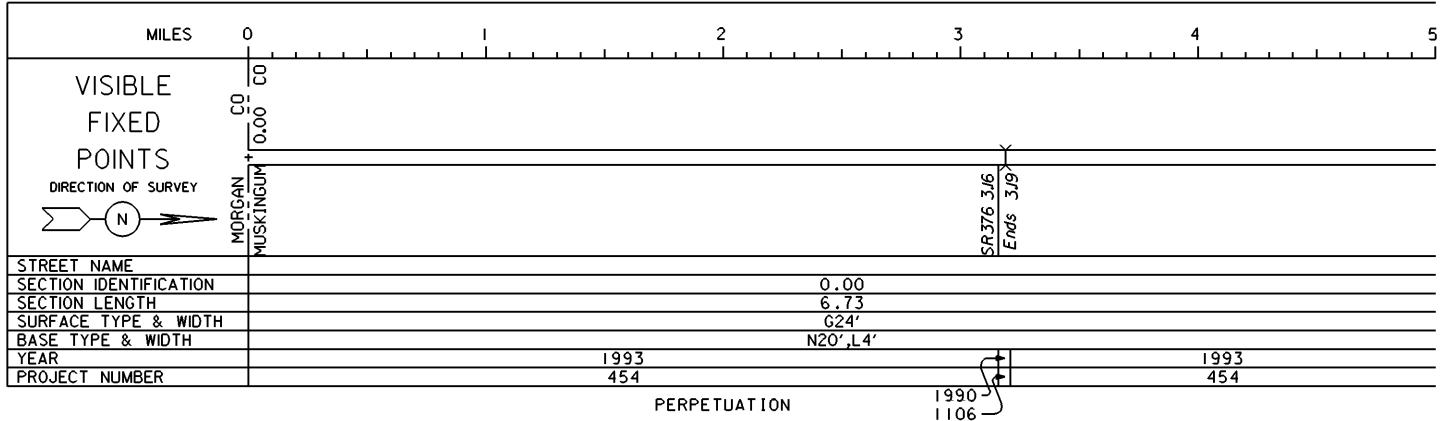


STATE OF OHIO - DEPARTMENT OF TRANSPORTATION

STATE ROUTE SECTIONS ON CONTINUOUS MILEAGE STATIONING

DISTRICT 5
 COUNTY MUSKINGUM
 ROUTE SR 60



VISIBLE
 FIXED
 POINTS

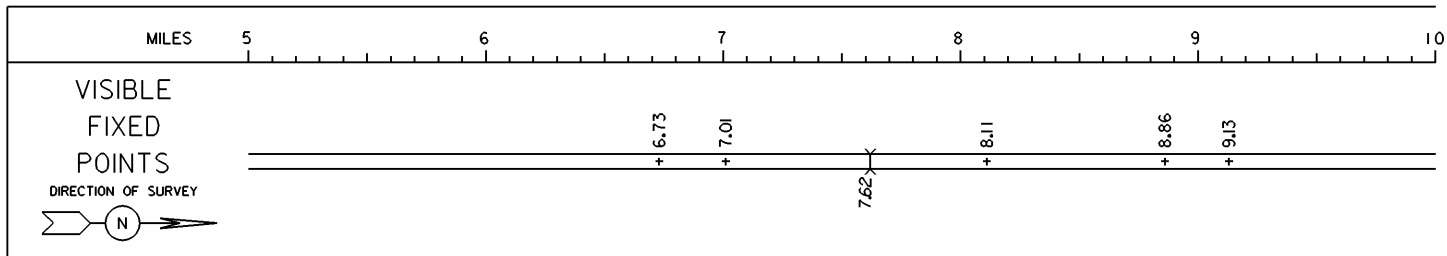
STREET NAME
 SECTION IDENTIFICATION
 SECTION LENGTH
 SURFACE TYPE & WIDTH
 BASE TYPE & WIDTH
 YEAR
 PROJECT NUMBER

VISIBLE
 FIXED
 POINTS

STREET NAME
 SECTION IDENTIFICATION
 SECTION LENGTH
 SURFACE TYPE & WIDTH
 BASE TYPE & WIDTH
 YEAR
 PROJECT NUMBER

STATE OF OHIO - DEPARTMENT OF TRANSPORTATION
STATE ROUTE SECTIONS ON CONTINUOUS MILEAGE STATIONING

DISTRICT 5
COUNTY MUSKINGUM
ROUTE SR 60



STREET NAME						
SECTION IDENTIFICATION	0.00	6.73	7.01	8.11	8.86	9.13
SECTION LENGTH	6.73	0.28	1.10	0.75	0.27	1.57
SURFACE TYPE & WIDTH	G24'	G24'	G24'	G52'	G48'	G48'
BASE TYPE & WIDTH	N20',L4'	N24'	N20',L4'	N24',L28'	N25',L23'	N17',L31'
YEAR	1993					1990
PROJECT NUMBER	454					1085

PERPETUATION

VISIBLE
FIXED
POINTS

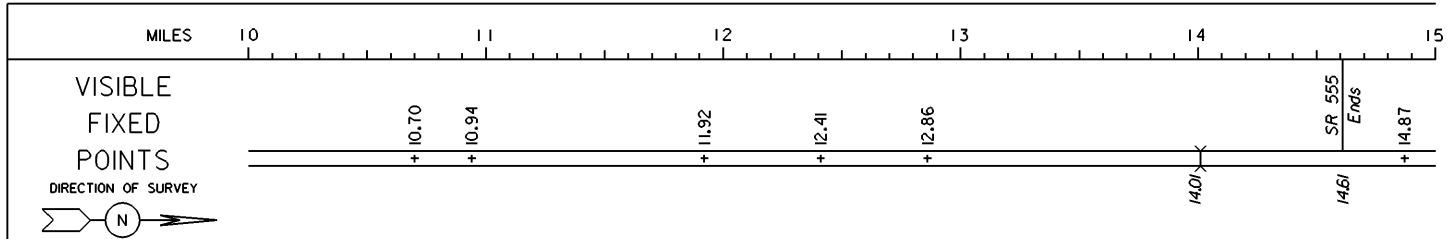
STREET NAME						
SECTION IDENTIFICATION						
SECTION LENGTH						
SURFACE TYPE & WIDTH						
BASE TYPE & WIDTH						
YEAR						
PROJECT NUMBER						

VISIBLE
FIXED
POINTS

STREET NAME						
SECTION IDENTIFICATION						
SECTION LENGTH						
SURFACE TYPE & WIDTH						
BASE TYPE & WIDTH						
YEAR						
PROJECT NUMBER						

STATE OF OHIO - DEPARTMENT OF TRANSPORTATION
STATE ROUTE SECTIONS ON CONTINUOUS MILEAGE STATIONING

DISTRICT 5
COUNTY MUSKINGUM
ROUTE SR 60



STREET NAME							
SECTION IDENTIFICATION	9.13	10.70	10.94	11.92	12.41	12.86	14.87
SECTION LENGTH	1.57	0.24	0.98	0.49	0.45	2.01	0.15
SURFACE TYPE & WIDTH	G48'	G48'	G48'	G48'	G48'	G48'	G29'
BASE TYPE & WIDTH	N17',131'	148'	L24',124'	R17',131'	148'	N20',128'	N20',19'
YEAR	1990						
PROJECT NUMBER	1085						

PERPETUATION

VISIBLE
FIXED
POINTS

STREET NAME
SECTION IDENTIFICATION
SECTION LENGTH
SURFACE TYPE & WIDTH
BASE TYPE & WIDTH
YEAR
PROJECT NUMBER

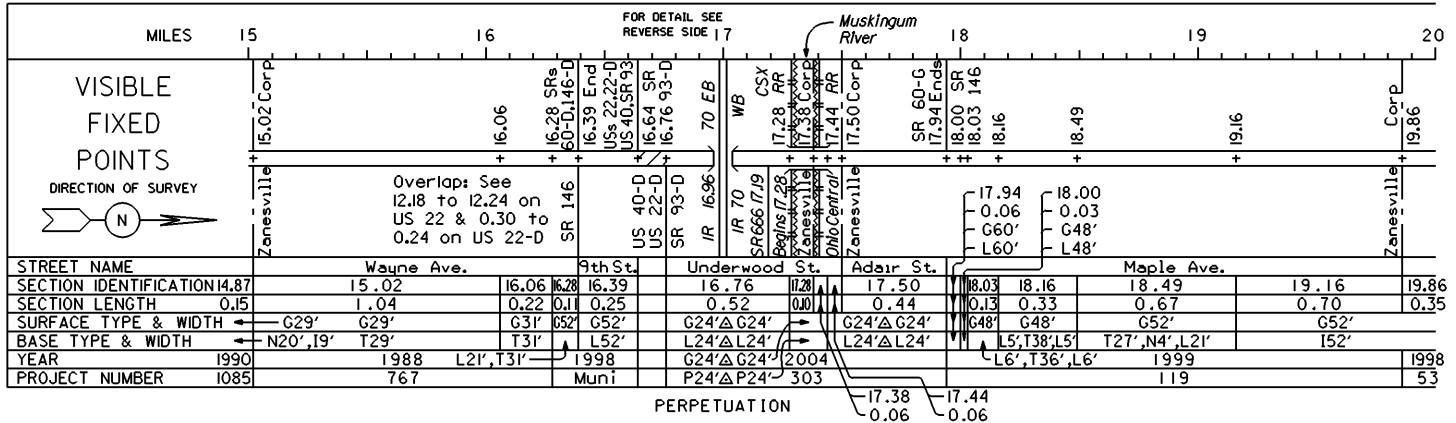
VISIBLE
FIXED
POINTS

STREET NAME
SECTION IDENTIFICATION
SECTION LENGTH
SURFACE TYPE & WIDTH
BASE TYPE & WIDTH
YEAR
PROJECT NUMBER

STATE OF OHIO - DEPARTMENT OF TRANSPORTATION

STATE ROUTE SECTIONS ON CONTINUOUS MILEAGE STATIONING

DISTRICT	5
COUNTY	MUSKINGUM
ROUTE	SR 60



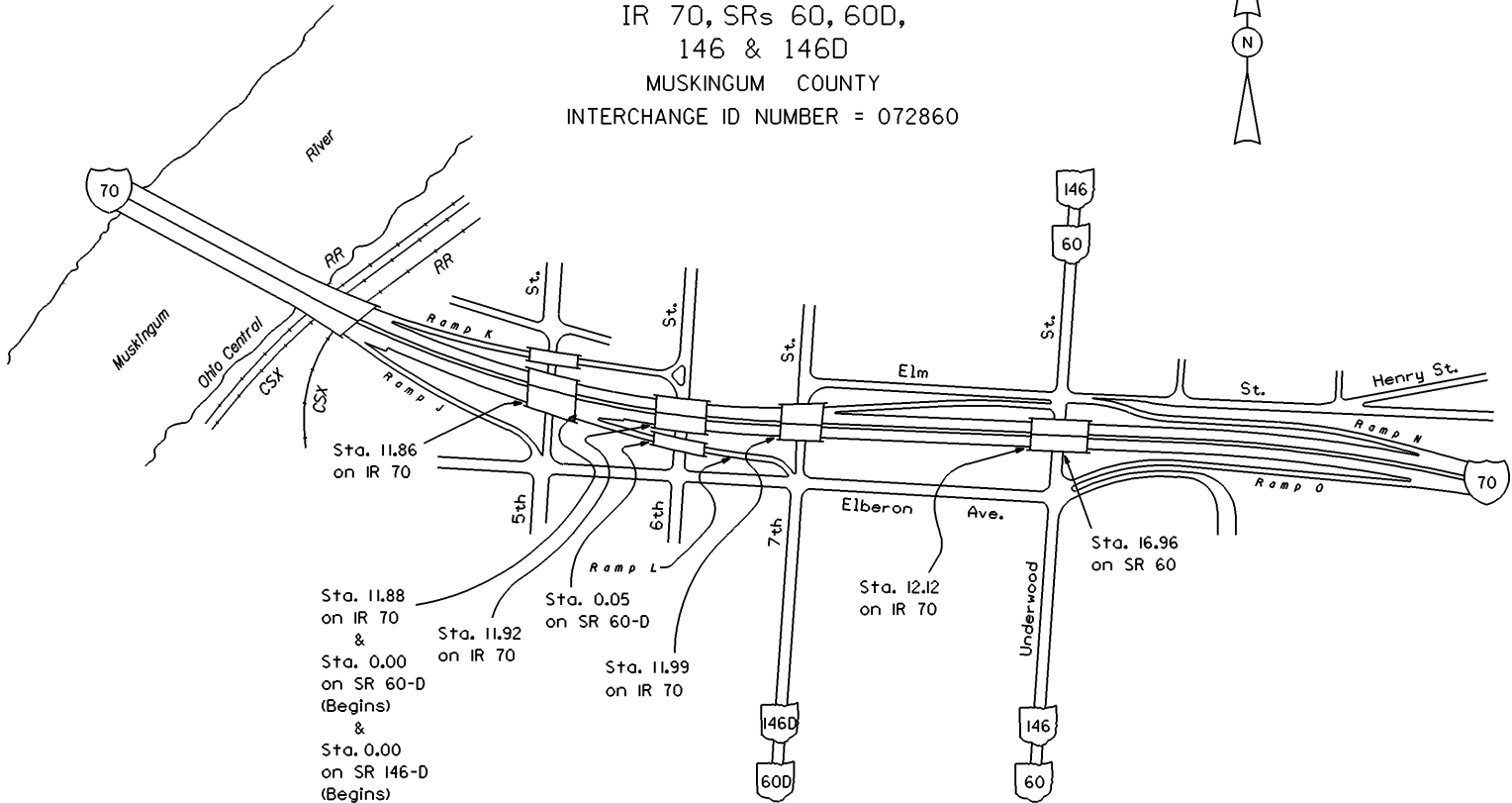
VISIBLE
FIXED
POINTS

STREET NAME	
SECTION IDENTIFICATION	
SECTION LENGTH	
SURFACE TYPE & WIDTH	
BASE TYPE & WIDTH	
YEAR	
PROJECT NUMBER	

VISIBLE
FIXED
POINTS

STREET NAME	
SECTION IDENTIFICATION	
SECTION LENGTH	
SURFACE TYPE & WIDTH	
BASE TYPE & WIDTH	
YEAR	
PROJECT NUMBER	

INTERCHANGE
 IR 70, SRs 60, 60D,
 146 & 146D
 MUSKINGUM COUNTY
 INTERCHANGE ID NUMBER = 072860

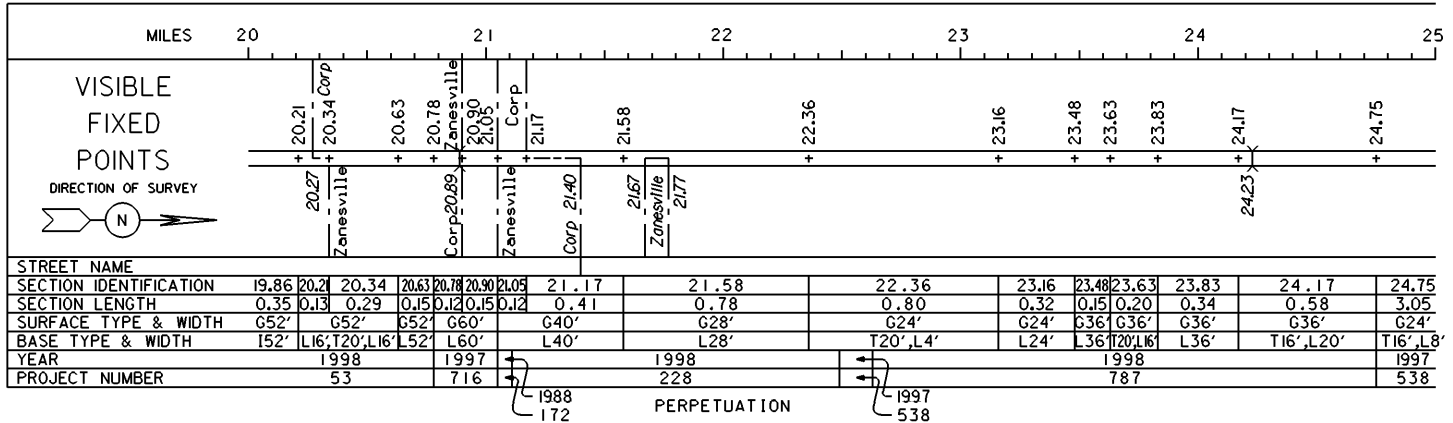


IR70 SHEET 3 OF 7
 SR60 SHEET 4 OF 8
 SR60D SHEET 1 OF 1

STATE OF OHIO - DEPARTMENT OF TRANSPORTATION

STATE ROUTE SECTIONS ON CONTINUOUS MILEAGE STATIONING

DISTRICT 5
 COUNTY MUSKINGUM
 ROUTE SR 60



VISIBLE
 FIXED
 POINTS

STREET NAME	
SECTION IDENTIFICATION	
SECTION LENGTH	
SURFACE TYPE & WIDTH	
BASE TYPE & WIDTH	
YEAR	
PROJECT NUMBER	

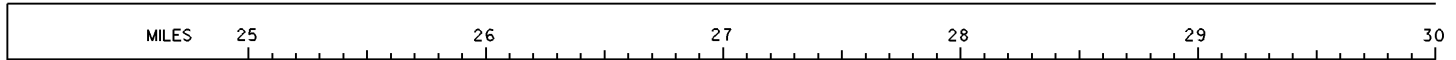
VISIBLE
 FIXED
 POINTS

STREET NAME	
SECTION IDENTIFICATION	
SECTION LENGTH	
SURFACE TYPE & WIDTH	
BASE TYPE & WIDTH	
YEAR	
PROJECT NUMBER	

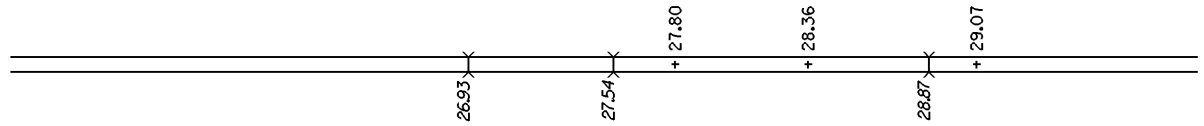
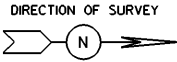
STATE OF OHIO - DEPARTMENT OF TRANSPORTATION

STATE ROUTE SECTIONS ON CONTINUOUS MILEAGE STATIONING

DISTRICT 5
 COUNTY MUSKINGUM
 ROUTE SR 60




VISIBLE
 FIXED
 POINTS



STREET NAME					
SECTION IDENTIFICATION	24.75		27.80	28.36	29.07
SECTION LENGTH	3.05		0.56	0.71	2.18
SURFACE TYPE & WIDTH	G24'		G24'	G24'	G24'
BASE TYPE & WIDTH	T16',L8'		L24'	K24'	T16',L8'
YEAR	1997	1998 +	1997	1998	1997
PROJECT NUMBER	538	400 +	538	787	538


PERPETUATION

VISIBLE
 FIXED
 POINTS



STREET NAME				
SECTION IDENTIFICATION				
SECTION LENGTH				
SURFACE TYPE & WIDTH				
BASE TYPE & WIDTH				
YEAR				
PROJECT NUMBER				

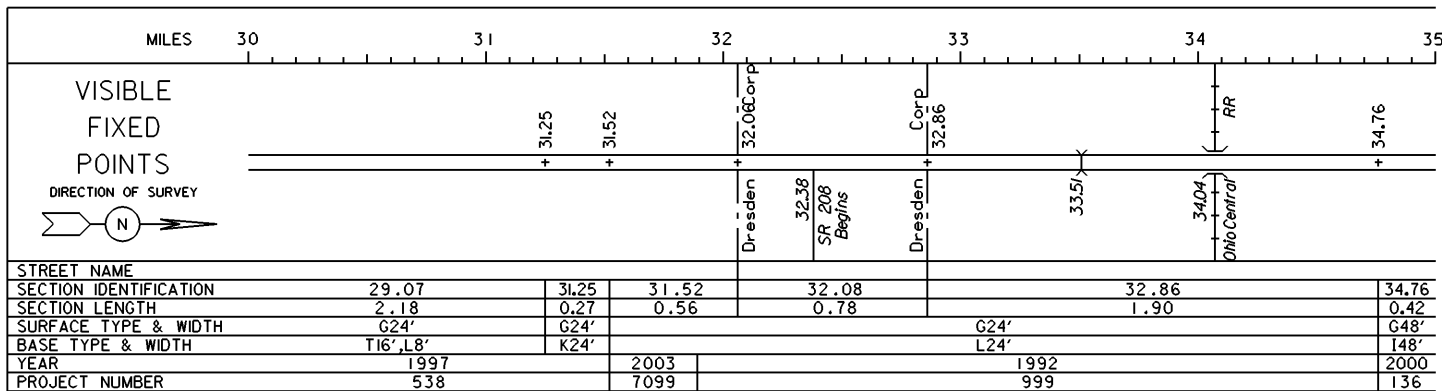
VISIBLE
 FIXED
 POINTS



STREET NAME				
SECTION IDENTIFICATION				
SECTION LENGTH				
SURFACE TYPE & WIDTH				
BASE TYPE & WIDTH				
YEAR				
PROJECT NUMBER				

STATE OF OHIO - DEPARTMENT OF TRANSPORTATION
STATE ROUTE SECTIONS ON CONTINUOUS MILEAGE STATIONING

DISTRICT 5
COUNTY MUSKINGUM
ROUTE SR 60



PERPETUATION

VISIBLE
FIXED
POINTS

STREET NAME _____
SECTION IDENTIFICATION _____
SECTION LENGTH _____
SURFACE TYPE & WIDTH _____
BASE TYPE & WIDTH _____
YEAR _____
PROJECT NUMBER _____

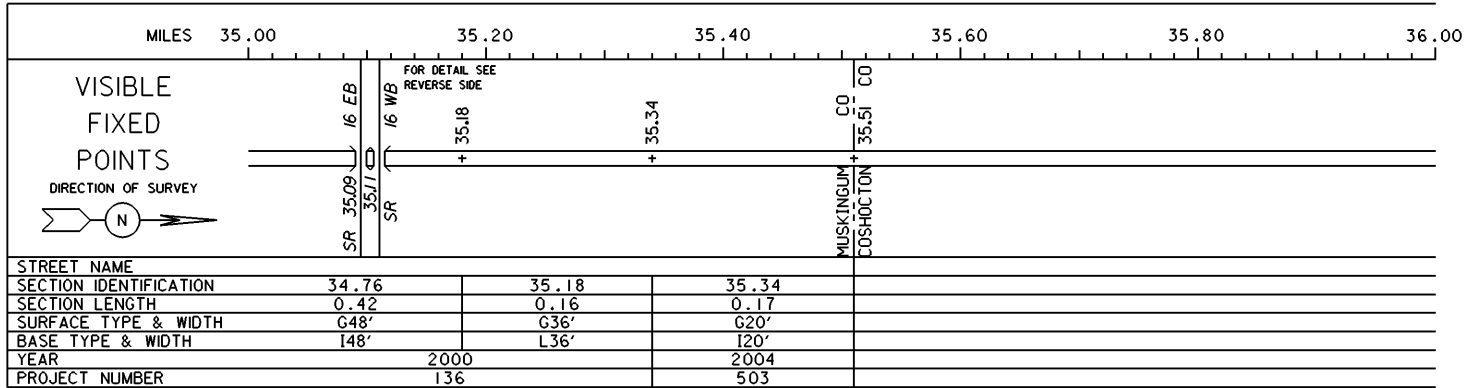
VISIBLE
FIXED
POINTS

STREET NAME _____
SECTION IDENTIFICATION _____
SECTION LENGTH _____
SURFACE TYPE & WIDTH _____
BASE TYPE & WIDTH _____
YEAR _____
PROJECT NUMBER _____

STATE OF OHIO - DEPARTMENT OF TRANSPORTATION

STATE ROUTE SECTIONS ON CONTINUOUS MILEAGE STATIONING

DISTRICT 5
 COUNTY MUSKINGUM
 ROUTE SR 60



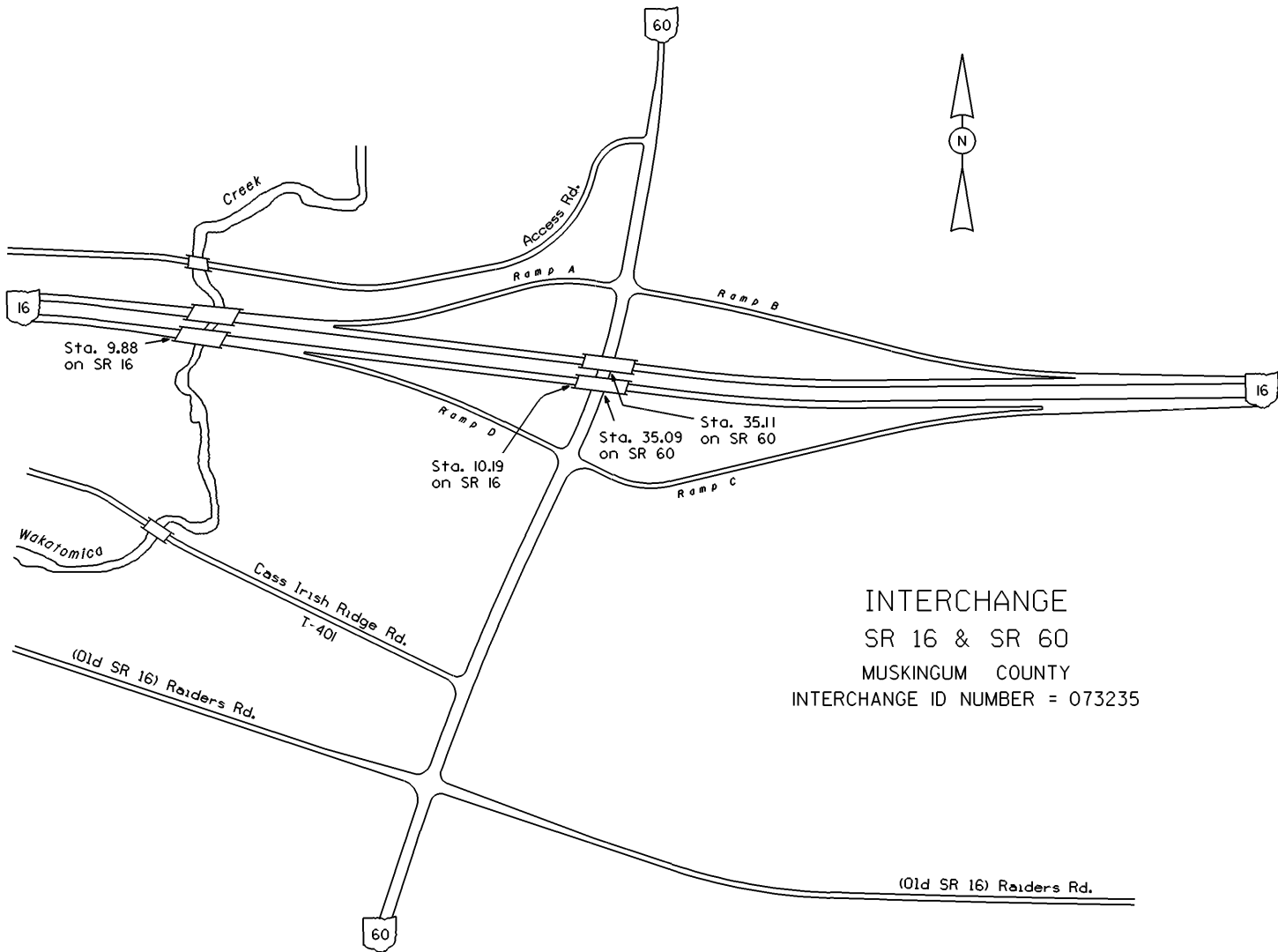
PERPETUATION

VISIBLE
 FIXED
 POINTS

STREET NAME
 SECTION IDENTIFICATION
 SECTION LENGTH
 SURFACE TYPE & WIDTH
 BASE TYPE & WIDTH
 YEAR
 PROJECT NUMBER

VISIBLE
 FIXED
 POINTS

STREET NAME
 SECTION IDENTIFICATION
 SECTION LENGTH
 SURFACE TYPE & WIDTH
 BASE TYPE & WIDTH
 YEAR
 PROJECT NUMBER



INTERCHANGE
 SR 16 & SR 60
 MUSKINGUM COUNTY
 INTERCHANGE ID NUMBER = 073235