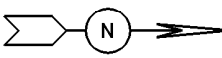


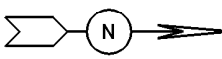
STATE OF OHIO - DEPARTMENT OF TRANSPORTATION

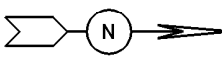
STATE ROUTE SECTIONS ON CONTINUOUS MILEAGE STATIONING

DISTRICT 10  
 COUNTY NOBLE  
 ROUTE SR 574

	MILES	0	1	2	3	4	5	
VISIBLE FIXED POINTS  DIRECTION OF SURVEY 	SR 566	0.00 = 1.59 on SR 566					CO 3.68	CO
	SR 566	0.00	0.15					NOBLE GUERNSEY
STREET NAME								
SECTION IDENTIFICATION		0.00						
SECTION LENGTH		3.68						
SURFACE TYPE & WIDTH		G18'						
BASE TYPE & WIDTH		I18'						
YEAR		1990						
PROJECT NUMBER		564						

PERPETUATION

	MILES	0	1	2	3	4	5	
VISIBLE FIXED POINTS  DIRECTION OF SURVEY 	SR 566	0.00 = 1.59 on SR 566					CO 3.68	CO
	SR 566	0.00	0.15					NOBLE GUERNSEY
STREET NAME								
SECTION IDENTIFICATION		0.00						
SECTION LENGTH		3.68						
SURFACE TYPE & WIDTH		G18'						
BASE TYPE & WIDTH		I18'						
YEAR		2003						
PROJECT NUMBER		37						

	MILES	0	1	2	3	4	5	
VISIBLE FIXED POINTS  DIRECTION OF SURVEY 								
STREET NAME								
SECTION IDENTIFICATION								
SECTION LENGTH								
SURFACE TYPE & WIDTH								
BASE TYPE & WIDTH								
YEAR								
PROJECT NUMBER								