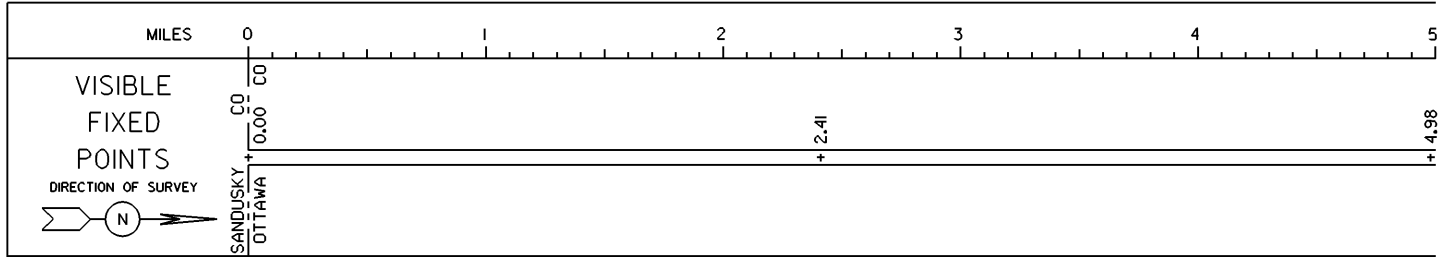


# STATE OF OHIO - DEPARTMENT OF TRANSPORTATION

STATE ROUTE SECTIONS ON CONTINUOUS MILEAGE STATIONING

DISTRICT	2
COUNTY	OTTAWA
ROUTE	SR 53



STREET NAME			
SECTION IDENTIFICATION	0.00	2.41	4.98
SECTION LENGTH	2.41	2.57	0.09
SURFACE TYPE & WIDTH	G24'	G24'	G24'
BASE TYPE & WIDTH	R16',18'	P18',16'	P24'
YEAR	1993		1984
PROJECT NUMBER	153		411

### PERPETUATION

VISIBLE

FIXED        \_\_\_\_\_

POINTS

STREET NAME	
SECTION IDENTIFICATION	
SECTION LENGTH	
SURFACE TYPE & WIDTH	
BASE TYPE & WIDTH	
YEAR	
PROJECT NUMBER	

VISIBLE


FIXED        \_\_\_\_\_

POINTS

STREET NAME	
SECTION IDENTIFICATION	
SECTION LENGTH	
SURFACE TYPE & WIDTH	
BASE TYPE & WIDTH	
YEAR	
PROJECT NUMBER	

STATE OF OHIO - DEPARTMENT OF TRANSPORTATION  
STATE ROUTE SECTIONS ON CONTINUOUS MILEAGE STATIONING

DISTRICT 2  
COUNTY OTTAWA  
ROUTE SR 53

MILES		5	6	7	8	9	10
VISIBLE FIXED POINTS		+ 5.07 + 5.11 + 5.18 + 5.37		SR 53 SB SR 2 SR 53 SB		FOR DETAIL SEE REVERSE SIDE  Overlap: See 19.90 to 25.82 on SR 2.	
DIRECTION OF SURVEY				5.07 0.04 650'			
STREET NAME	P50'	Ramp C					
SECTION IDENTIFICATION	4.98	5.11					
SECTION LENGTH	0.09	0.26					
SURFACE TYPE & WIDTH	G24'	DIG AD 16'					
BASE TYPE & WIDTH	P24'						
YEAR	1984	1966					
PROJECT NUMBER	411	29					

PERPETUATION

VISIBLE

FIXED \_\_\_\_\_

POINTS

---

STREET NAME \_\_\_\_\_

SECTION IDENTIFICATION \_\_\_\_\_

SECTION LENGTH \_\_\_\_\_

SURFACE TYPE & WIDTH \_\_\_\_\_

BASE TYPE & WIDTH \_\_\_\_\_

YEAR \_\_\_\_\_

PROJECT NUMBER \_\_\_\_\_

VISIBLE

FIXED \_\_\_\_\_

POINTS

---

STREET NAME \_\_\_\_\_

SECTION IDENTIFICATION \_\_\_\_\_

SECTION LENGTH \_\_\_\_\_

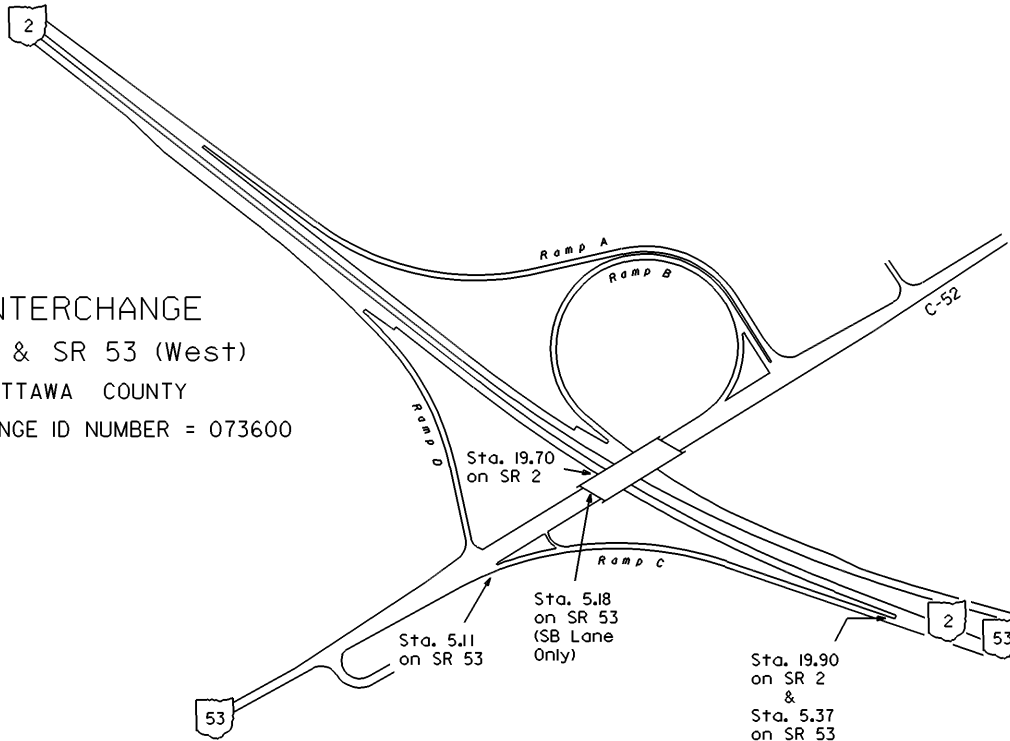
SURFACE TYPE & WIDTH \_\_\_\_\_

BASE TYPE & WIDTH \_\_\_\_\_

YEAR \_\_\_\_\_

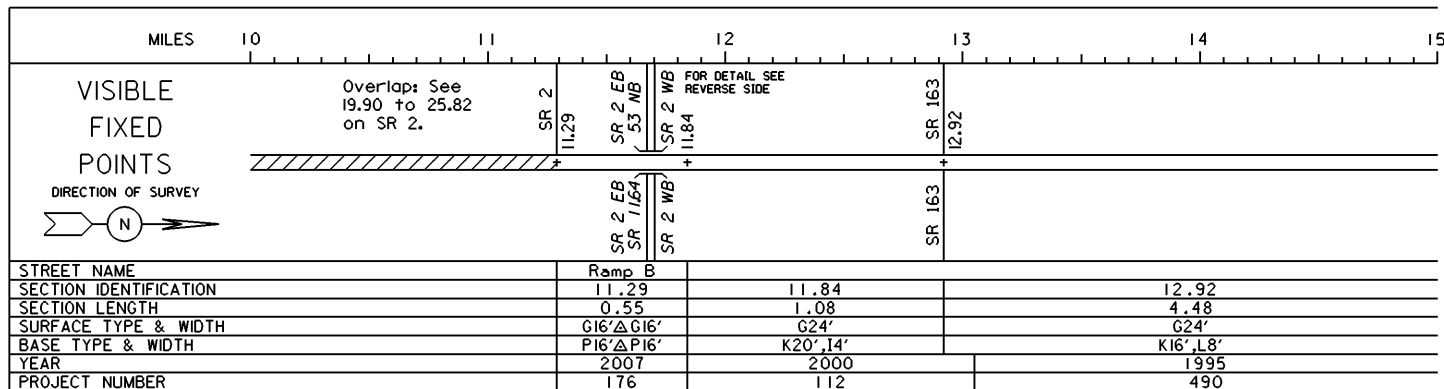
PROJECT NUMBER \_\_\_\_\_

INTERCHANGE  
SR 2 & SR 53 (West)  
OTTAWA COUNTY  
INTERCHANGE ID NUMBER = 073600



STATE OF OHIO - DEPARTMENT OF TRANSPORTATION  
STATE ROUTE SECTIONS ON CONTINUOUS MILEAGE STATIONING

DISTRICT 2  
COUNTY OTTAWA  
ROUTE SR 53



PERPETUATION

VISIBLE  
FIXED  
POINTS

---

STREET NAME  
SECTION IDENTIFICATION  
SECTION LENGTH  
SURFACE TYPE & WIDTH  
BASE TYPE & WIDTH  
YEAR  
PROJECT NUMBER

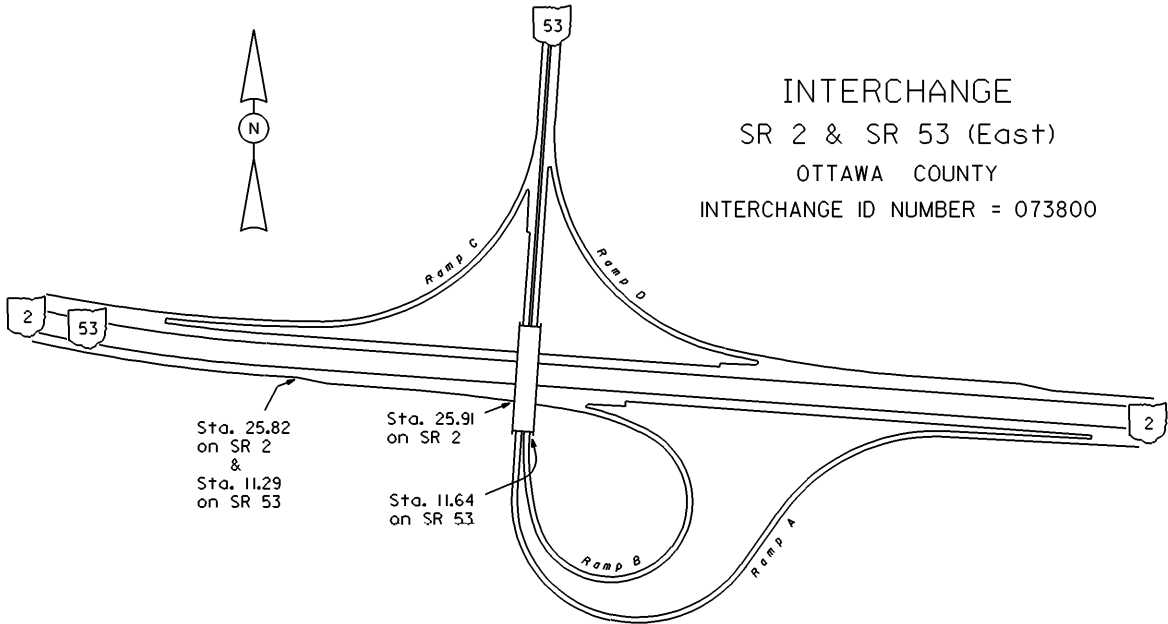
VISIBLE  
FIXED  
POINTS

---

STREET NAME  
SECTION IDENTIFICATION  
SECTION LENGTH  
SURFACE TYPE & WIDTH  
BASE TYPE & WIDTH  
YEAR  
PROJECT NUMBER



INTERCHANGE  
SR 2 & SR 53 (East)  
OTTAWA COUNTY  
INTERCHANGE ID NUMBER = 073800



STATE OF OHIO - DEPARTMENT OF TRANSPORTATION  
STATE ROUTE SECTIONS ON CONTINUOUS MILEAGE STATIONING

DISTRICT 2  
COUNTY OTTAWA  
ROUTE SR 53

MILES	15	16	17	18	19	20
VISIBLE FIXED POINTS						
DIRECTION OF SURVEY						
STREET NAME	Lake Erie					
SECTION IDENTIFICATION	12.92		17.40			
SECTION LENGTH	4.48		0.45			
SURFACE TYPE & WIDTH	G24'		G24'			
BASE TYPE & WIDTH	K16',L8'		I16',L8'			
YEAR	1995					
PROJECT NUMBER	490					

PERPETUATION

VISIBLE FIXED POINTS						
STREET NAME	Lake Erie					
SECTION IDENTIFICATION						
SECTION LENGTH						
SURFACE TYPE & WIDTH						
BASE TYPE & WIDTH						
YEAR						
PROJECT NUMBER						

VISIBLE FIXED POINTS						
STREET NAME	Lake Erie					
SECTION IDENTIFICATION						
SECTION LENGTH						
SURFACE TYPE & WIDTH						
BASE TYPE & WIDTH						
YEAR						
PROJECT NUMBER						