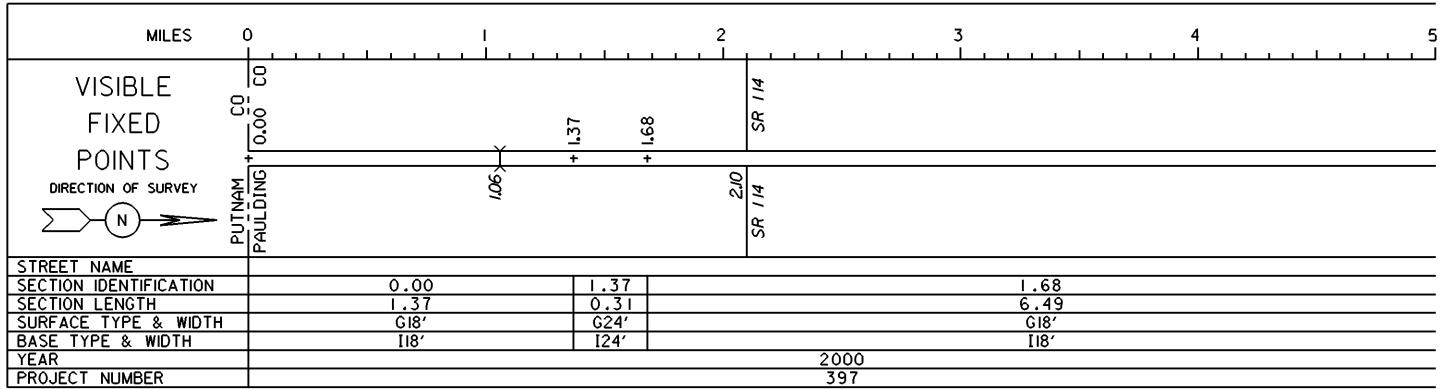


STATE OF OHIO - DEPARTMENT OF TRANSPORTATION

STATE ROUTE SECTIONS ON CONTINUOUS MILEAGE STATIONING

DISTRICT 1  
 COUNTY PAULDING  
 ROUTE SR 66



PERPETUATION

VISIBLE \_\_\_\_\_

FIXED \_\_\_\_\_

POINTS \_\_\_\_\_

---

STREET NAME \_\_\_\_\_

SECTION IDENTIFICATION \_\_\_\_\_

SECTION LENGTH \_\_\_\_\_

SURFACE TYPE & WIDTH \_\_\_\_\_

BASE TYPE & WIDTH \_\_\_\_\_

YEAR \_\_\_\_\_

PROJECT NUMBER \_\_\_\_\_

VISIBLE \_\_\_\_\_

FIXED \_\_\_\_\_

POINTS \_\_\_\_\_

---

STREET NAME \_\_\_\_\_

SECTION IDENTIFICATION \_\_\_\_\_

SECTION LENGTH \_\_\_\_\_

SURFACE TYPE & WIDTH \_\_\_\_\_


BASE TYPE & WIDTH \_\_\_\_\_

YEAR \_\_\_\_\_

PROJECT NUMBER \_\_\_\_\_

STATE OF OHIO - DEPARTMENT OF TRANSPORTATION  
STATE ROUTE SECTIONS ON CONTINUOUS MILEAGE STATIONING

DISTRICT 1  
COUNTY PAULDING  
ROUTE SR 66



PERPETUATION

VISIBLE  
FIXED  
POINTS

---

STREET NAME  
SECTION IDENTIFICATION  
SECTION LENGTH  
SURFACE TYPE & WIDTH  
BASE TYPE & WIDTH  
YEAR  
PROJECT NUMBER


VISIBLE  
FIXED  
POINTS

---


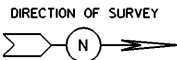
STREET NAME  
SECTION IDENTIFICATION  
SECTION LENGTH  
SURFACE TYPE & WIDTH  
BASE TYPE & WIDTH  
YEAR  
PROJECT NUMBER

STATE OF OHIO - DEPARTMENT OF TRANSPORTATION  
STATE ROUTE SECTIONS ON CONTINUOUS MILEAGE STATIONING

DISTRICT 1  
COUNTY PAULDING  
ROUTE SR 66



VISIBLE  
FIXED  
POINTS



1070


+ 13.44

STREET NAME			
SECTION IDENTIFICATION	9.90		13.44
SECTION LENGTH	3.54		3.99
SURFACE TYPE & WIDTH	G20'		G21'
BASE TYPE & WIDTH	I20'		I21'
YEAR	1991		1991
PROJECT NUMBER	227		227




PERPETUATION

VISIBLE  
FIXED  
POINTS



STREET NAME			
SECTION IDENTIFICATION			
SECTION LENGTH			
SURFACE TYPE & WIDTH			
BASE TYPE & WIDTH			
YEAR			
PROJECT NUMBER			


VISIBLE  
FIXED  
POINTS



STREET NAME			
SECTION IDENTIFICATION			
SECTION LENGTH			
SURFACE TYPE & WIDTH			
BASE TYPE & WIDTH			
YEAR			
PROJECT NUMBER			

STATE OF OHIO - DEPARTMENT OF TRANSPORTATION  
STATE ROUTE SECTIONS ON CONTINUOUS MILEAGE STATIONING

DISTRICT 1  
COUNTY PAULDING  
ROUTE SR 66

MILES	15.00	15.50	16.00	16.50	17.00	17.50
VISIBLE FIXED POINTS		SR 637 Ends				CO 17.43 CO
DIRECTION OF SURVEY		15.46				PAULDING DEFIANCE
						
STREET NAME						
SECTION IDENTIFICATION		13.44				
SECTION LENGTH		3.99				
SURFACE TYPE & WIDTH		G21'				
BASE TYPE & WIDTH		I21'				
YEAR		1991				
PROJECT NUMBER		227				

PERPETUATION

VISIBLE FIXED POINTS						
STREET NAME						
SECTION IDENTIFICATION						
SECTION LENGTH						
SURFACE TYPE & WIDTH						
BASE TYPE & WIDTH						
YEAR						
PROJECT NUMBER						

VISIBLE FIXED POINTS						
STREET NAME						
SECTION IDENTIFICATION						
SECTION LENGTH						
SURFACE TYPE & WIDTH						
BASE TYPE & WIDTH						
YEAR						
PROJECT NUMBER						