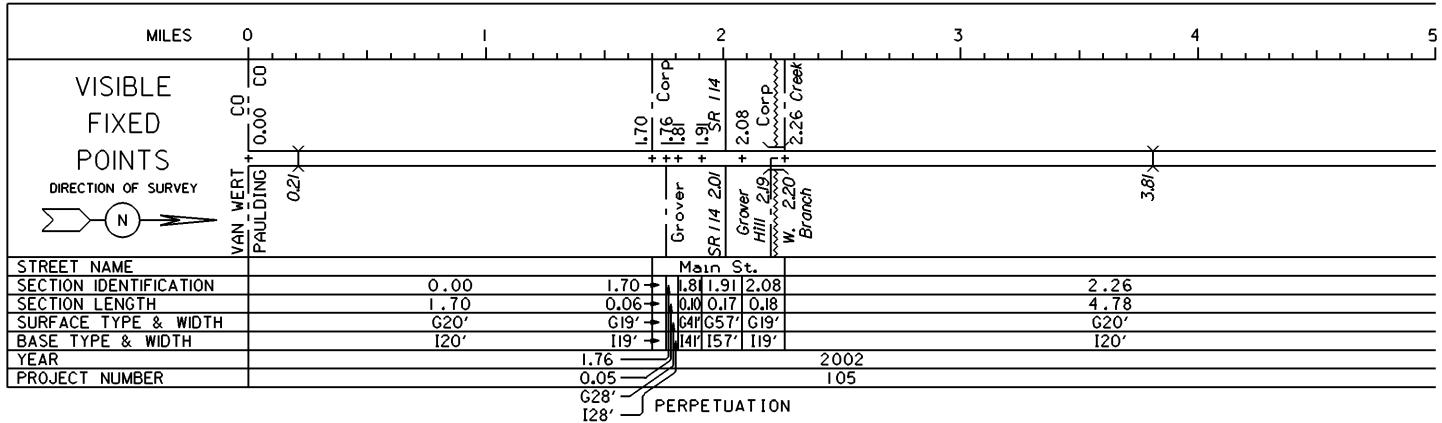


# STATE OF OHIO - DEPARTMENT OF TRANSPORTATION

STATE ROUTE SECTIONS ON CONTINUOUS MILEAGE STATIONING

DISTRICT	1
COUNTY	PAULDING
ROUTE	SR 637



VISIBLE  
FIXED  
POINTS

=====

STREET NAME
SECTION IDENTIFICATION
SECTION LENGTH
SURFACE TYPE & WIDTH
BASE TYPE & WIDTH
YEAR
PROJECT NUMBER

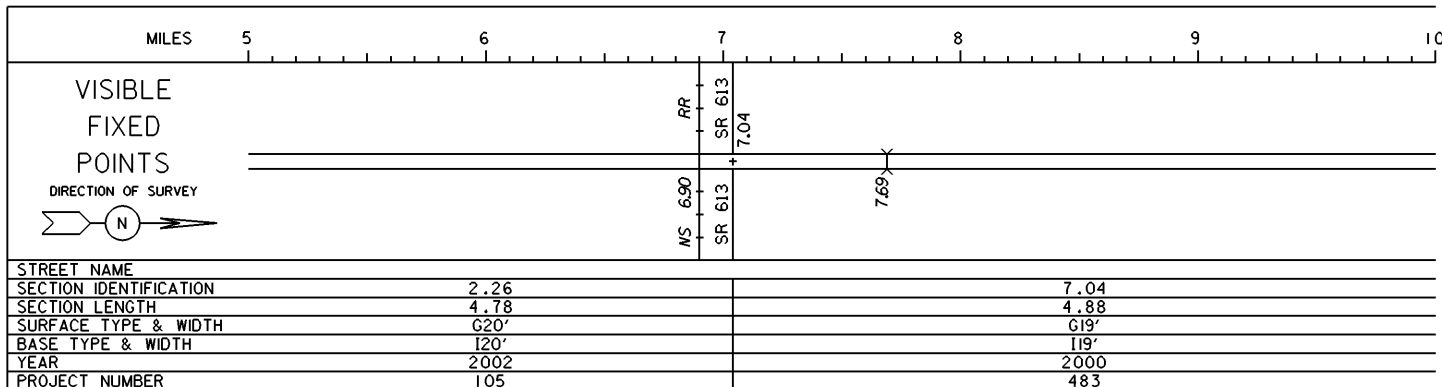
VISIBLE  
FIXED  
POINTS

=====

STREET NAME
SECTION IDENTIFICATION
SECTION LENGTH
SURFACE TYPE & WIDTH
BASE TYPE & WIDTH
YEAR
PROJECT NUMBER

STATE OF OHIO - DEPARTMENT OF TRANSPORTATION  
STATE ROUTE SECTIONS ON CONTINUOUS MILEAGE STATIONING

DISTRICT 1  
COUNTY PAULDING  
ROUTE SR 637



PERPETUATION

VISIBLE  
FIXED  
POINTS

---

STREET NAME  
SECTION IDENTIFICATION  
SECTION LENGTH  
SURFACE TYPE & WIDTH  
BASE TYPE & WIDTH  
YEAR  
PROJECT NUMBER

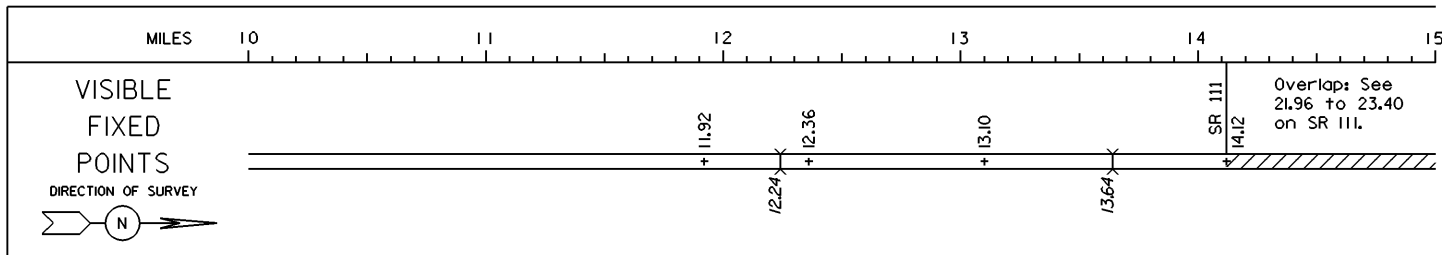
VISIBLE  
FIXED  
POINTS

---

STREET NAME  
SECTION IDENTIFICATION  
SECTION LENGTH  
SURFACE TYPE & WIDTH  
BASE TYPE & WIDTH  
YEAR  
PROJECT NUMBER

STATE OF OHIO - DEPARTMENT OF TRANSPORTATION  
STATE ROUTE SECTIONS ON CONTINUOUS MILEAGE STATIONING

DISTRICT 1  
COUNTY PAULDING  
ROUTE SR 637



STREET NAME				
SECTION IDENTIFICATION	7.04	11.92	12.36	13.10
SECTION LENGTH	4.88	0.44	0.74	1.02
SURFACE TYPE & WIDTH	G19'	G20'	G19'	G20'
BASE TYPE & WIDTH	119'	120'	119'	120'
YEAR	2000			
PROJECT NUMBER	483			

PERPETUATION

VISIBLE  
FIXED  
POINTS

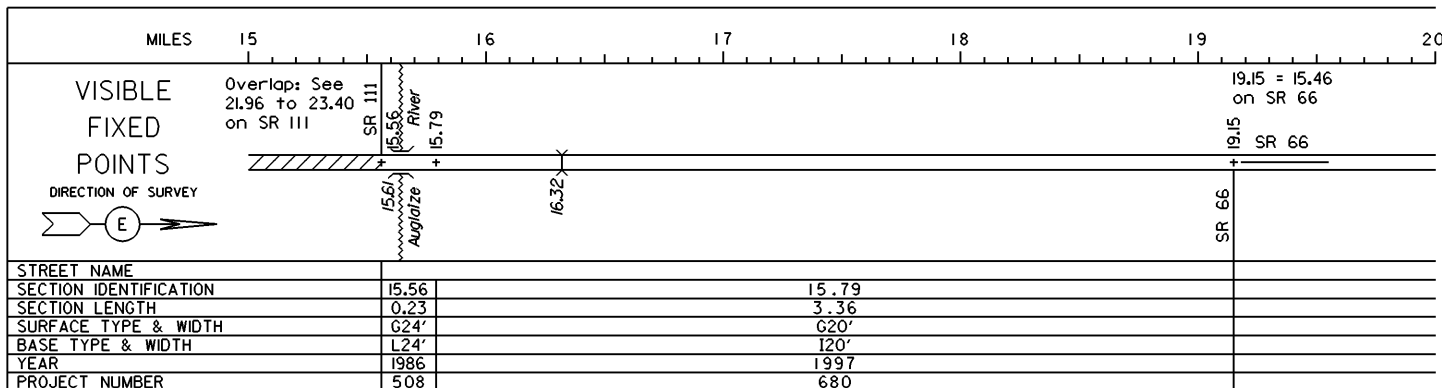
STREET NAME	
SECTION IDENTIFICATION	
SECTION LENGTH	
SURFACE TYPE & WIDTH	
BASE TYPE & WIDTH	
YEAR	
PROJECT NUMBER	

VISIBLE  
FIXED  
POINTS

STREET NAME	
SECTION IDENTIFICATION	
SECTION LENGTH	
SURFACE TYPE & WIDTH	
BASE TYPE & WIDTH	
YEAR	
PROJECT NUMBER	

STATE OF OHIO - DEPARTMENT OF TRANSPORTATION  
STATE ROUTE SECTIONS ON CONTINUOUS MILEAGE STATIONING

DISTRICT 1  
COUNTY PAULDING  
ROUTE SR 637



PERPETUATION

VISIBLE \_\_\_\_\_

FIXED \_\_\_\_\_

POINTS \_\_\_\_\_

---

STREET NAME \_\_\_\_\_

SECTION IDENTIFICATION \_\_\_\_\_

SECTION LENGTH \_\_\_\_\_

SURFACE TYPE & WIDTH \_\_\_\_\_

BASE TYPE & WIDTH \_\_\_\_\_

YEAR \_\_\_\_\_

PROJECT NUMBER \_\_\_\_\_

VISIBLE \_\_\_\_\_

FIXED \_\_\_\_\_

POINTS \_\_\_\_\_

---

STREET NAME \_\_\_\_\_

SECTION IDENTIFICATION \_\_\_\_\_

SECTION LENGTH \_\_\_\_\_

SURFACE TYPE & WIDTH \_\_\_\_\_

BASE TYPE & WIDTH \_\_\_\_\_

YEAR \_\_\_\_\_

PROJECT NUMBER \_\_\_\_\_