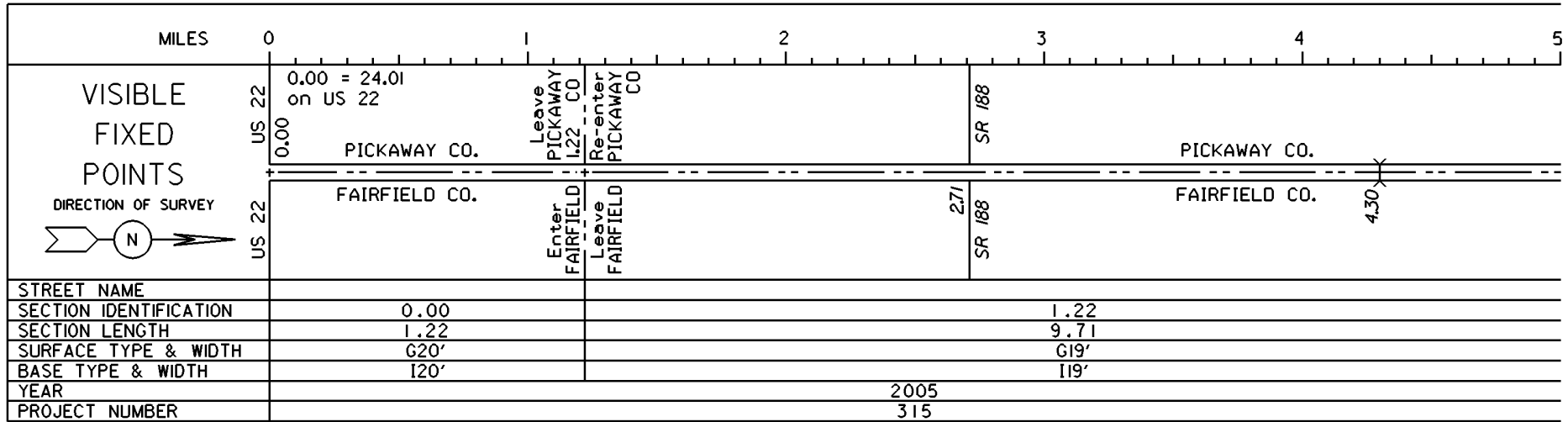




STATE OF OHIO - DEPARTMENT OF TRANSPORTATION

STATE ROUTE SECTIONS ON CONTINUOUS MILEAGE STATIONING

DISTRICT 6  
 COUNTY PICKAWAY  
 ROUTE SR 674



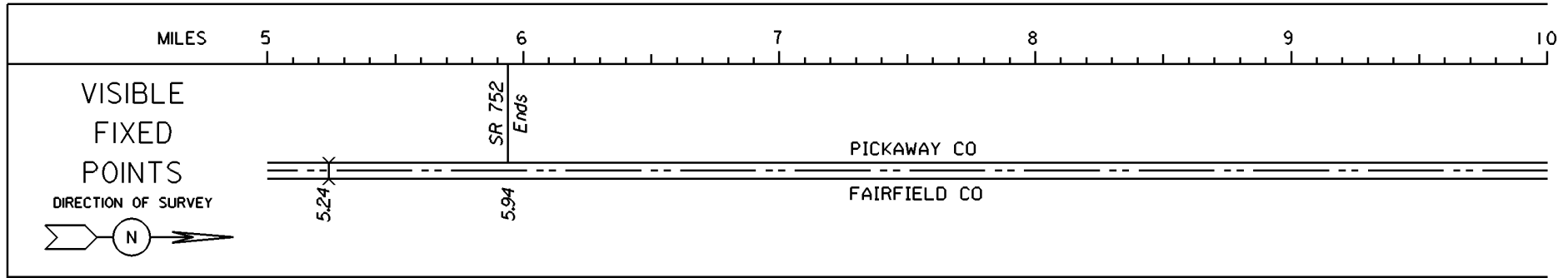
PERPETUATION



STATE OF OHIO - DEPARTMENT OF TRANSPORTATION


STATE ROUTE SECTIONS ON CONTINUOUS MILEAGE STATIONING

DISTRICT 6  
 COUNTY PICKAWAY  
 ROUTE SR 674




STREET NAME	
SECTION IDENTIFICATION	1.22
SECTION LENGTH	9.71
SURFACE TYPE & WIDTH	G19'
BASE TYPE & WIDTH	119'
YEAR	2005
PROJECT NUMBER	315

PERPETUATION



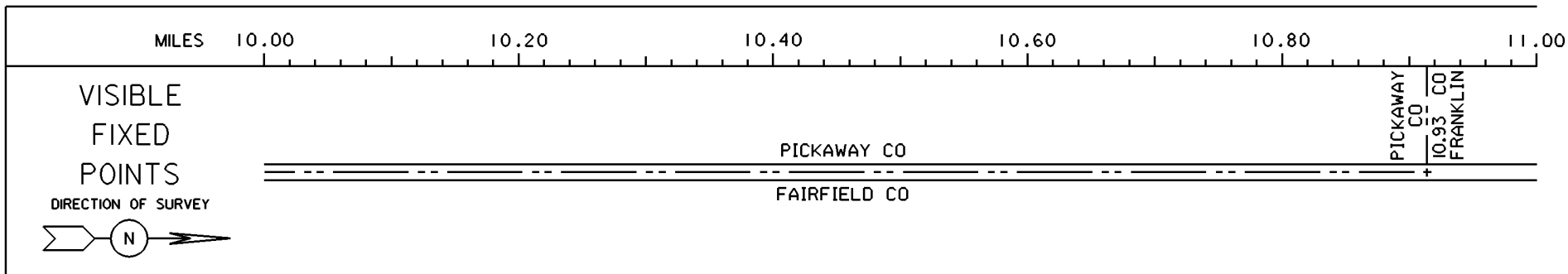
STREET NAME	
SECTION IDENTIFICATION	
SECTION LENGTH	
SURFACE TYPE & WIDTH	
BASE TYPE & WIDTH	
YEAR	
PROJECT NUMBER	



STREET NAME	
SECTION IDENTIFICATION	
SECTION LENGTH	
SURFACE TYPE & WIDTH	
BASE TYPE & WIDTH	
YEAR	
PROJECT NUMBER	


STATE OF OHIO - DEPARTMENT OF TRANSPORTATION  
STATE ROUTE SECTIONS ON CONTINUOUS MILEAGE STATIONING

DISTRICT 6  
COUNTY PICKAWAY  
ROUTE SR 674




STREET NAME	
SECTION IDENTIFICATION	1.22
SECTION LENGTH	9.71
SURFACE TYPE & WIDTH	G19'
BASE TYPE & WIDTH	I19'
YEAR	2005
PROJECT NUMBER	315

PERPETUATION



STREET NAME	
SECTION IDENTIFICATION	
SECTION LENGTH	
SURFACE TYPE & WIDTH	
BASE TYPE & WIDTH	
YEAR	
PROJECT NUMBER	



STREET NAME	
SECTION IDENTIFICATION	
SECTION LENGTH	
SURFACE TYPE & WIDTH	
BASE TYPE & WIDTH	
YEAR	
PROJECT NUMBER	