

STATE OF OHIO - DEPARTMENT OF TRANSPORTATION  
STATE ROUTE SECTIONS ON CONTINUOUS MILEAGE STATIONING

DISTRICT 4  
COUNTY PORTAGE  
ROUTE SR 44

MILES	0	1	2	3	4	5
VISIBLE FIXED POINTS						
	DIRECTION OF SURVEY					
STREET NAME						
SECTION IDENTIFICATION	0.00		2.60		2.95	
SECTION LENGTH	2.60		0.35		4.76	
SURFACE TYPE & WIDTH	G24'		G24'		G24'	
BASE TYPE & WIDTH	P16',L8'		R12',P12'		R12',I12'	
YEAR	1991		1978		1991	
PROJECT NUMBER	883		398		883	

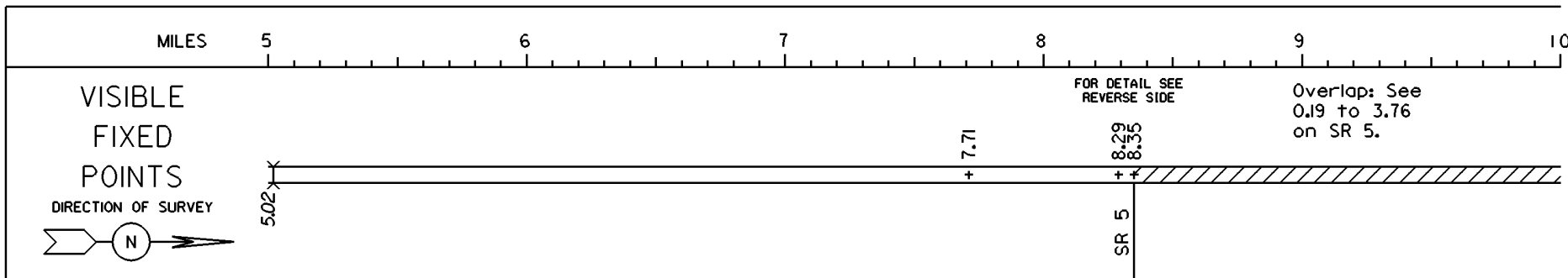
PERPETUATION

VISIBLE FIXED POINTS						
STREET NAME						
SECTION IDENTIFICATION						
SECTION LENGTH						
SURFACE TYPE & WIDTH						
BASE TYPE & WIDTH						
YEAR						
PROJECT NUMBER						

VISIBLE FIXED POINTS						
STREET NAME						
SECTION IDENTIFICATION						
SECTION LENGTH						
SURFACE TYPE & WIDTH						
BASE TYPE & WIDTH						
YEAR						
PROJECT NUMBER						


STATE OF OHIO - DEPARTMENT OF TRANSPORTATION  
STATE ROUTE SECTIONS ON CONTINUOUS MILEAGE STATIONING

DISTRICT 4  
COUNTY PORTAGE  
ROUTE SR 44




STREET NAME			
SECTION IDENTIFICATION	2.95	7.71	8.29
SECTION LENGTH	4.76	0.58	0.06
SURFACE TYPE & WIDTH	G24'	G34'	G24' Δ G24'
BASE TYPE & WIDTH	R12', I12'	R18', I6', L10'	P24' Δ L6', R18'
YEAR	1991	2001	1992
PROJECT NUMBER	883	338	352

PERPETUATION



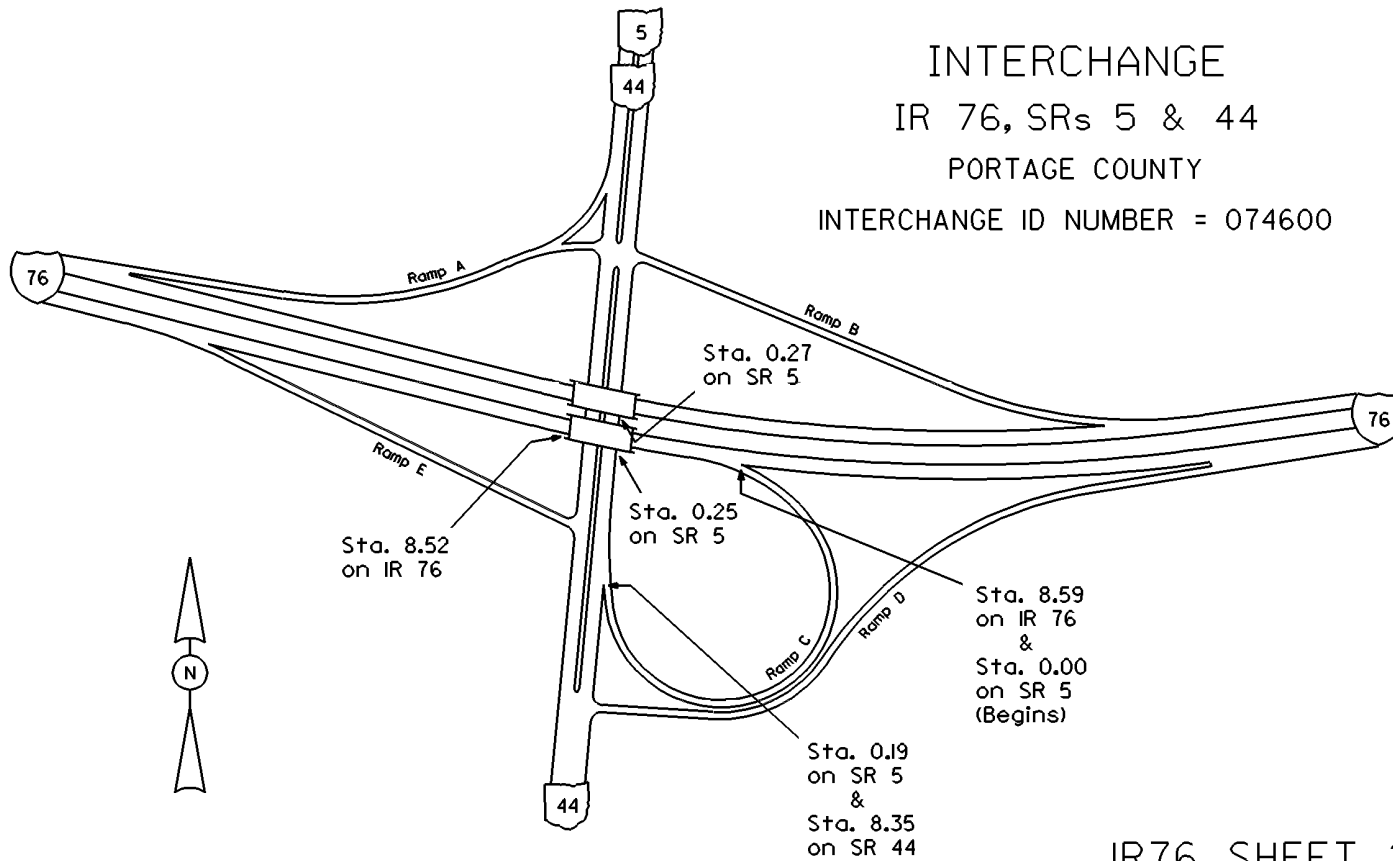
STREET NAME	
SECTION IDENTIFICATION	
SECTION LENGTH	
SURFACE TYPE & WIDTH	
BASE TYPE & WIDTH	
YEAR	
PROJECT NUMBER	



STREET NAME	
SECTION IDENTIFICATION	
SECTION LENGTH	
SURFACE TYPE & WIDTH	
BASE TYPE & WIDTH	
YEAR	
PROJECT NUMBER	

INTERCHANGE  
IR 76, SRs 5 & 44  
PORTAGE COUNTY

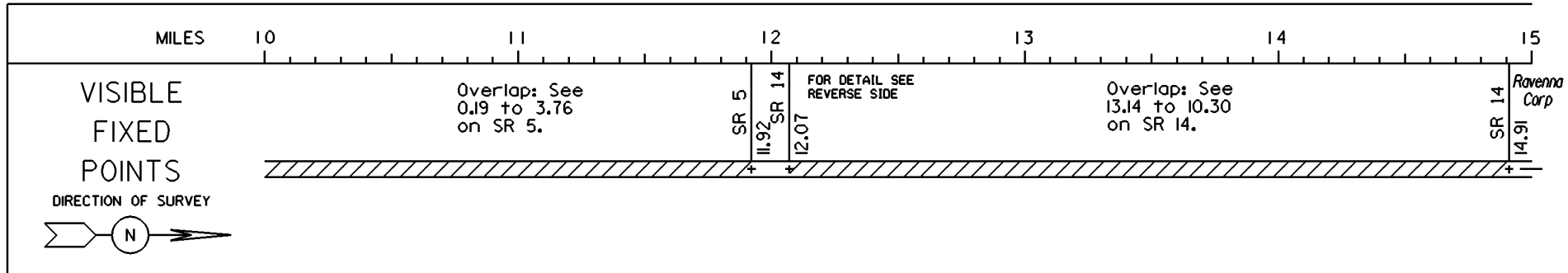
INTERCHANGE ID NUMBER = 074600



IR76 SHEET 2 OF 5  
SR5 SHEET 1 OF 5  
SR44 SHEET 2 OF 6

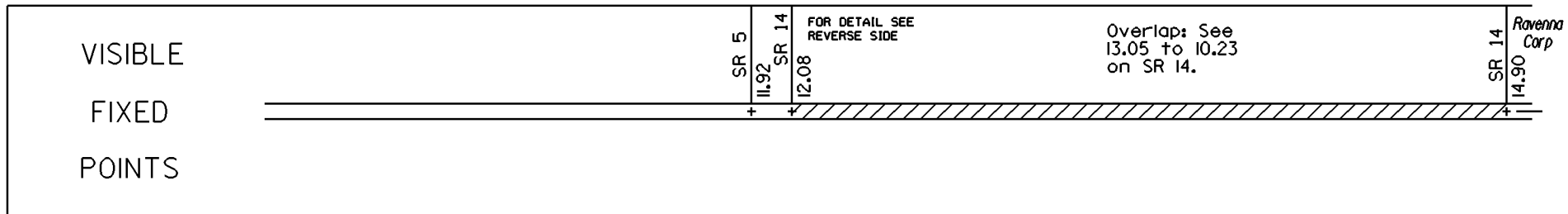
STATE OF OHIO - DEPARTMENT OF TRANSPORTATION  
STATE ROUTE SECTIONS ON CONTINUOUS MILEAGE STATIONING

DISTRICT 4  
COUNTY PORTAGE  
ROUTE SR 44




STREET NAME	← Ramp E	
SECTION IDENTIFICATION	11.92	14.91
SECTION LENGTH	0.15	0.12
SURFACE TYPE & WIDTH	← G16' Δ G16'	G48'
BASE TYPE & WIDTH	← P16' Δ P16'	N16', 132'
YEAR	1992	1999
PROJECT NUMBER	352	5013

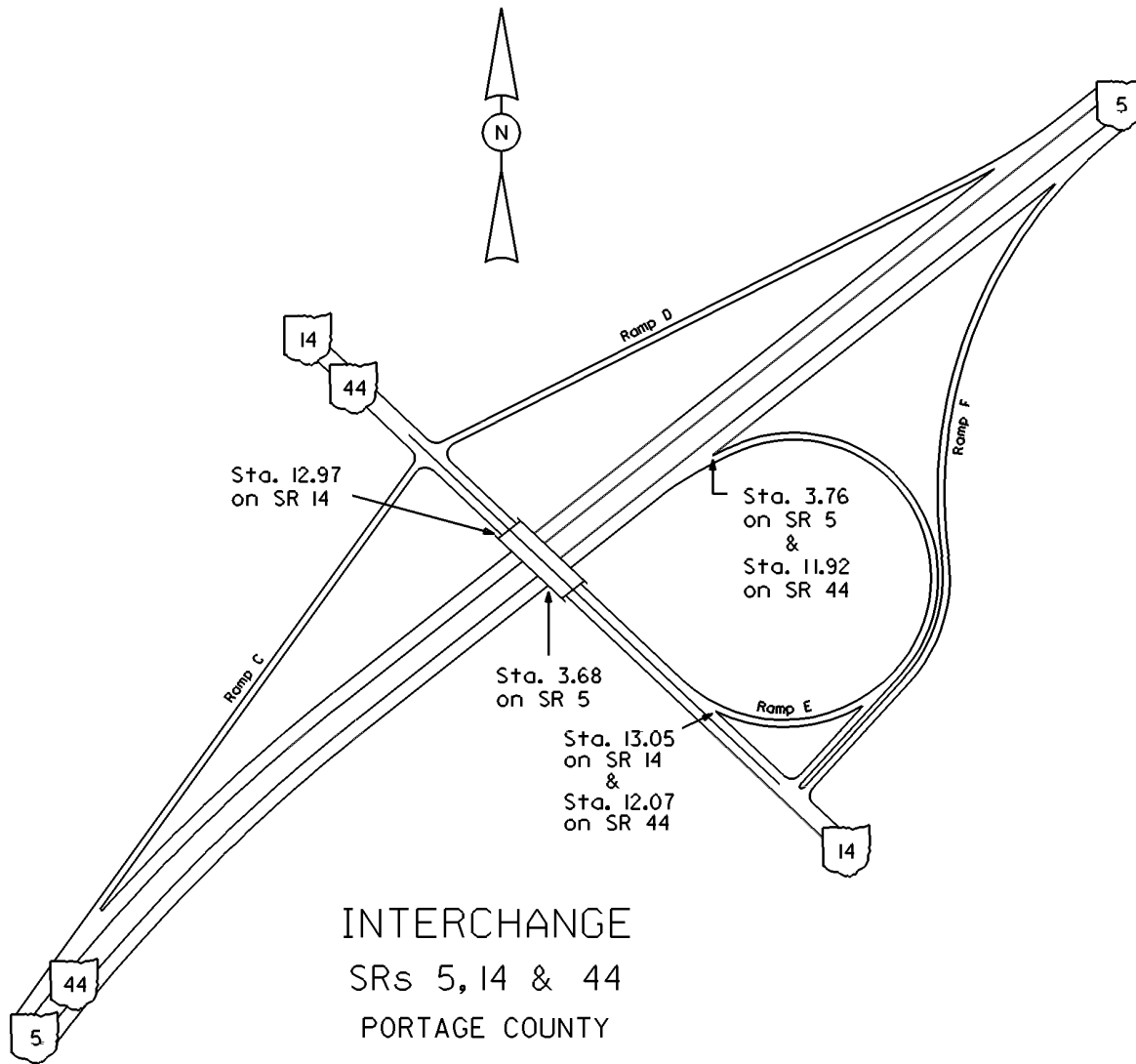
PERPETUATION



STREET NAME	← Ramp E	
SECTION IDENTIFICATION	11.92	14.90
SECTION LENGTH	0.16	0.13
SURFACE TYPE & WIDTH	← G16' Δ G16'	G48'
BASE TYPE & WIDTH	← P16' Δ P16'	N16', 132'
YEAR	1992	1999
PROJECT NUMBER	352	5013



STREET NAME	← Ramp E	
SECTION IDENTIFICATION	11.92	14.91
SECTION LENGTH	0.15	0.12
SURFACE TYPE & WIDTH	← G16' Δ G16'	G48'
BASE TYPE & WIDTH	← P16' Δ P16'	N16', 132'
YEAR	1992	1999
PROJECT NUMBER	352	5013

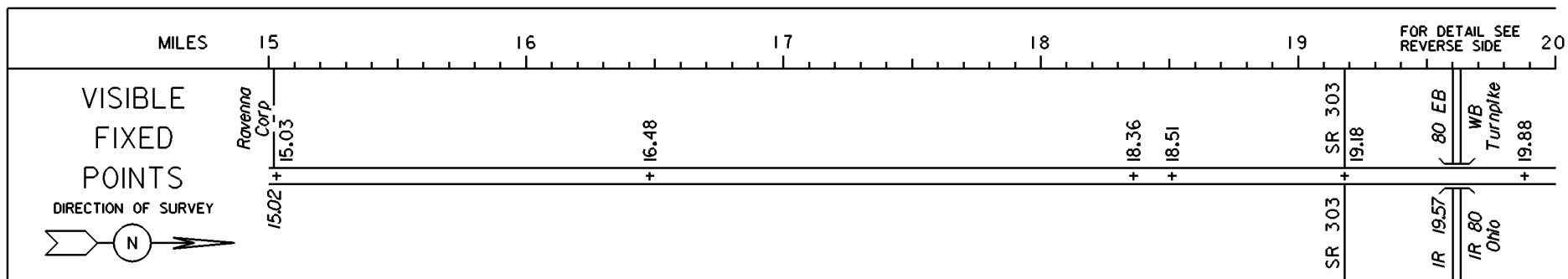


INTERCHANGE  
 SRs 5, 14 & 44  
 PORTAGE COUNTY  
 INTERCHANGE ID NUMBER = 075200

SR5 SHEET 1 OF 5  
 SR14 SHEET 3 OF 6  
 SR44 SHEET 3 OF 6


STATE OF OHIO - DEPARTMENT OF TRANSPORTATION  
STATE ROUTE SECTIONS ON CONTINUOUS MILEAGE STATIONING

DISTRICT 4  
COUNTY PORTAGE  
ROUTE SR 44




STREET NAME							
SECTION IDENTIFICATION	14.91	15.03	16.48	18.36	18.51	19.18	19.88
SECTION LENGTH	0.12	1.45	1.88	0.15	0.67	0.70	1.81
SURFACE TYPE & WIDTH	G48'	G20'	G20'	G24'	G20'	G48'	G20'
BASE TYPE & WIDTH	N16',L32'	N16',L4'	K20'	L24'	K20'	L14',K20',L14'	K20'
YEAR			1999			2001	
PROJECT NUMBER			5013			338	

PERPETUATION



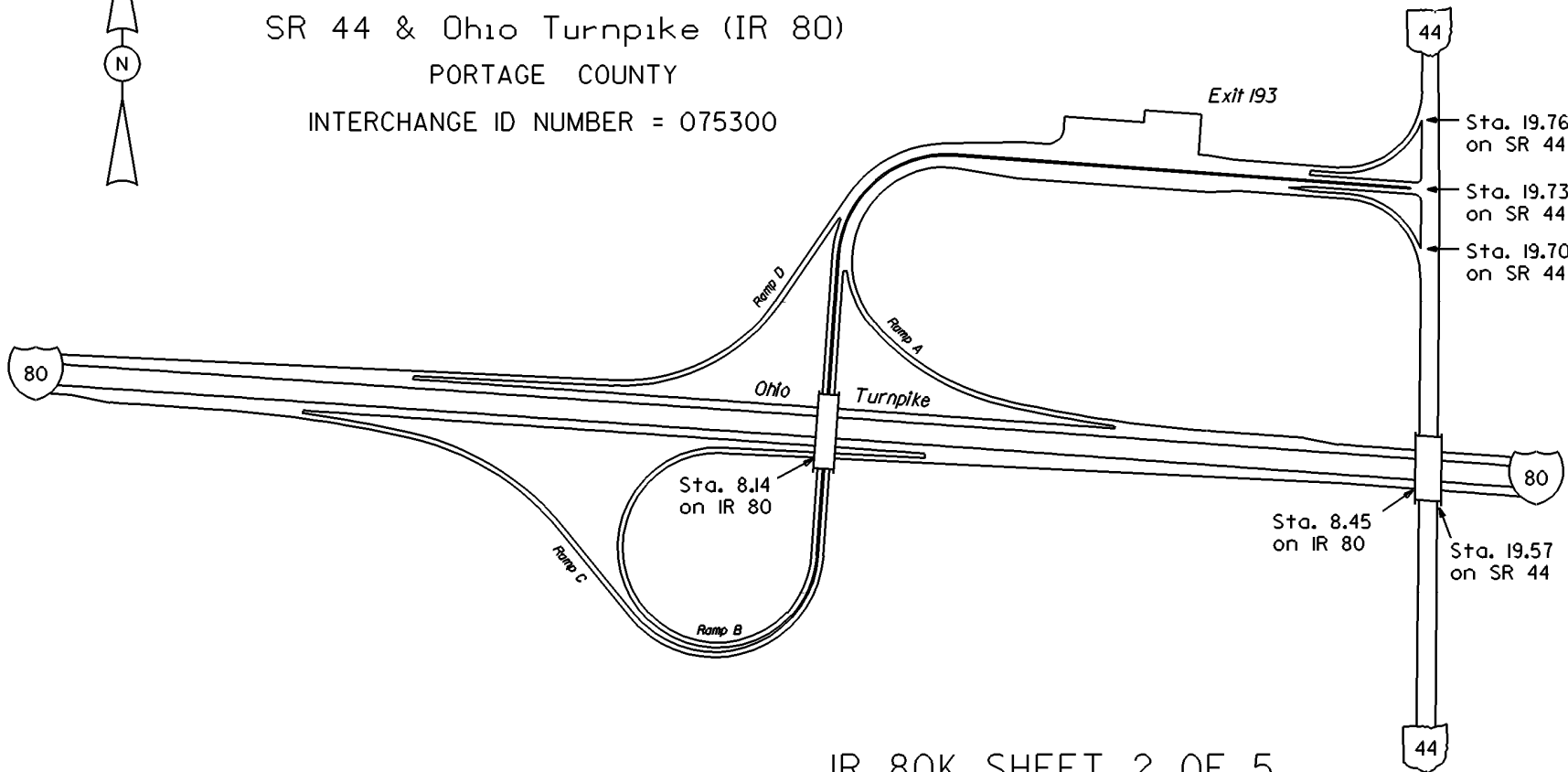
STREET NAME							
SECTION IDENTIFICATION	14.90						19.88
SECTION LENGTH	0.13						1.81
SURFACE TYPE & WIDTH	G48'						G20'
BASE TYPE & WIDTH	N16',L32'						K20'
YEAR	1999						2001
PROJECT NUMBER	5013						338



STREET NAME	
SECTION IDENTIFICATION	
SECTION LENGTH	
SURFACE TYPE & WIDTH	
BASE TYPE & WIDTH	
YEAR	
PROJECT NUMBER	



INTERCHANGE  
SR 44 & Ohio Turnpike (IR 80)  
PORTAGE COUNTY  
INTERCHANGE ID NUMBER = 075300



IR 80K SHEET 2 OF 5  
SR 44 SHEET 4 OF 6

STATE OF OHIO - DEPARTMENT OF TRANSPORTATION  
STATE ROUTE SECTIONS ON CONTINUOUS MILEAGE STATIONING

DISTRICT 4  
COUNTY PORTAGE  
ROUTE SR 44

MILES	20	21	22	23	24	25
VISIBLE FIXED POINTS						
	<p>DIRECTION OF SURVEY</p>					
STREET NAME	Main St.					
SECTION IDENTIFICATION	19.88	21.69	21.83	22.01	22.25	22.39
SECTION LENGTH	1.81	0.14	0.18	0.16	0.14	0.42
SURFACE TYPE & WIDTH	G20'	G20'	G20'	G35'	G20'	G20'
BASE TYPE & WIDTH	K20'	L20'	K20'	T35'	T20'	G20'
YEAR	2001	22.17		L G22'	1991	2003
PROJECT NUMBER	338	0.08		T22'	1022	20

PERPETUATION

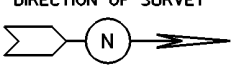
VISIBLE FIXED POINTS						
	<p>DIRECTION OF SURVEY</p>					
STREET NAME	Main St.					
SECTION IDENTIFICATION	19.88	21.69	21.83	22.01	22.25	22.39
SECTION LENGTH	1.81	0.14	0.18	0.16	0.14	0.42
SURFACE TYPE & WIDTH	G20'	G20'	G20'	G35'	G20'	G20'
BASE TYPE & WIDTH	K20'	L20'	K20'	T35'	T20'	G20'
YEAR	2001	22.17		L G22'	1991	2003
PROJECT NUMBER	338	0.08		T22'	1022	20

VISIBLE FIXED POINTS						
	<p>DIRECTION OF SURVEY</p>					
STREET NAME	Main St.					
SECTION IDENTIFICATION	19.88	21.69	21.83	22.01	22.25	22.39
SECTION LENGTH	1.81	0.14	0.18	0.16	0.14	0.42
SURFACE TYPE & WIDTH	G20'	G20'	G20'	G35'	G20'	G20'
BASE TYPE & WIDTH	K20'	L20'	K20'	T35'	T20'	G20'
YEAR	2001	22.17		L G22'	1991	2003
PROJECT NUMBER	338	0.08		T22'	1022	20



STATE OF OHIO - DEPARTMENT OF TRANSPORTATION  
 STATE ROUTE SECTIONS ON CONTINUOUS MILEAGE STATIONING

DISTRICT 4  
 COUNTY PORTAGE  
 ROUTE SR 44

MILES	25.00	25.50	26.00	26.50	27.00	27.50
VISIBLE FIXED POINTS						CO + 26.79 CO
DIRECTION OF SURVEY 						PORTAGE + GEauga
STREET NAME						
SECTION IDENTIFICATION			24.60			
SECTION LENGTH			2.19			
SURFACE TYPE & WIDTH			G24'			
BASE TYPE & WIDTH			L24'			
YEAR			1994			
PROJECT NUMBER			714			

PERPETUATION

VISIBLE						
FIXED	=====					
POINTS	=====					
STREET NAME						
SECTION IDENTIFICATION						
SECTION LENGTH						
SURFACE TYPE & WIDTH						
BASE TYPE & WIDTH						
YEAR						
PROJECT NUMBER						

VISIBLE						
FIXED	=====					
POINTS	=====					
STREET NAME						
SECTION IDENTIFICATION						
SECTION LENGTH						
SURFACE TYPE & WIDTH						
BASE TYPE & WIDTH						
YEAR						
PROJECT NUMBER						