


STATE OF OHIO - DEPARTMENT OF TRANSPORTATION

STATE ROUTE SECTIONS ON CONTINUOUS MILEAGE STATIONING

DISTRICT	4
COUNTY	PORTAGE
ROUTE	SR 82



PERPETUATION

VISIBLE
FIXED
POINTS


STREET NAME
SECTION IDENTIFICATION
SECTION LENGTH
SURFACE TYPE & WIDTH
BASE TYPE & WIDTH
YEAR
PROJECT NUMBER

VISIBLE
FIXED
POINTS

STREET NAME
SECTION IDENTIFICATION
SECTION LENGTH
SURFACE TYPE & WIDTH
BASE TYPE & WIDTH
YEAR
PROJECT NUMBER

STATE OF OHIO - DEPARTMENT OF TRANSPORTATION
STATE ROUTE SECTIONS ON CONTINUOUS MILEAGE STATIONING

DISTRICT 4
COUNTY PORTAGE
ROUTE SR 82

MILES	5	6	7	8	9	10	
VISIBLE FIXED POINTS DIRECTION OF SURVEY 	Aurora Corp 5.04					SR 44 9.13	SR 44 9.40
						SR 44 9.25	
STREET NAME							
SECTION IDENTIFICATION	2.66	5.04			9.13	9.40	
SECTION LENGTH	2.38	4.09			0.27	0.65	
SURFACE TYPE & WIDTH	G20'	G24'			G36'	G24'	
BASE TYPE & WIDTH	L20'	L24'			L36'	R16', L2', K6'	
YEAR	1997	2003			2003	1997	
PROJECT NUMBER	758	758			20	758	

PERPETUATION

VISIBLE
FIXED _____
POINTS

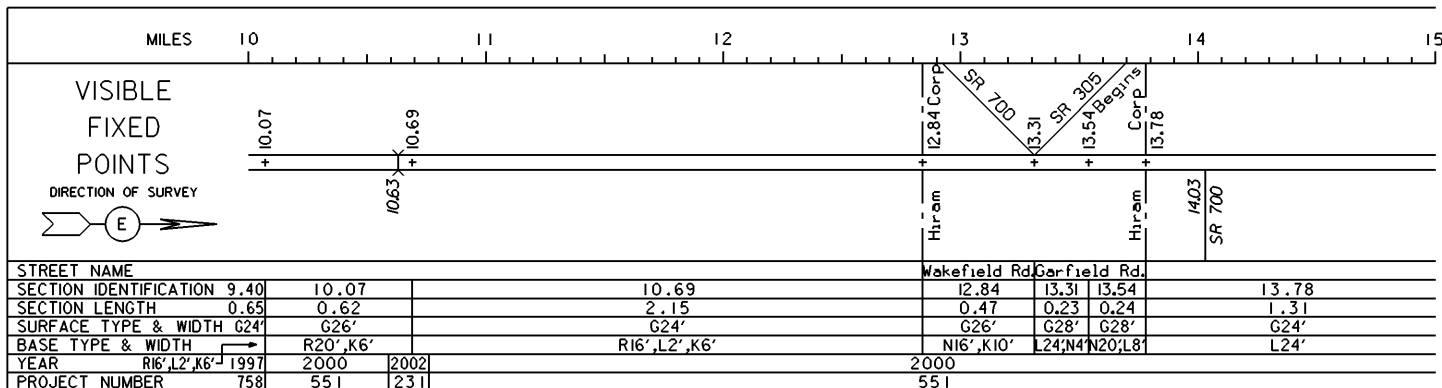
STREET NAME _____
SECTION IDENTIFICATION _____
SECTION LENGTH _____
SURFACE TYPE & WIDTH _____
BASE TYPE & WIDTH _____
YEAR _____
PROJECT NUMBER _____

VISIBLE
FIXED _____
POINTS

STREET NAME _____
SECTION IDENTIFICATION _____
SECTION LENGTH _____
SURFACE TYPE & WIDTH _____
BASE TYPE & WIDTH _____
YEAR _____
PROJECT NUMBER _____

STATE OF OHIO - DEPARTMENT OF TRANSPORTATION
STATE ROUTE SECTIONS ON CONTINUOUS MILEAGE STATIONING

DISTRICT 4
COUNTY PORTAGE
ROUTE SR 82



PERPETUATION

VISIBLE
FIXED
POINTS

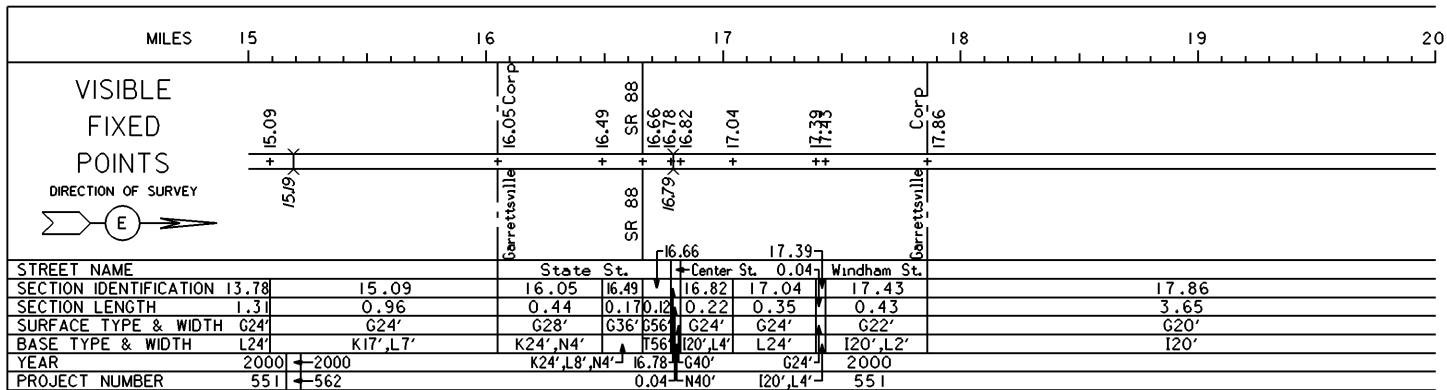
STREET NAME
SECTION IDENTIFICATION
SECTION LENGTH
SURFACE TYPE & WIDTH
BASE TYPE & WIDTH
YEAR
PROJECT NUMBER

VISIBLE
FIXED
POINTS

STREET NAME
SECTION IDENTIFICATION
SECTION LENGTH
SURFACE TYPE & WIDTH
BASE TYPE & WIDTH
YEAR
PROJECT NUMBER

STATE OF OHIO - DEPARTMENT OF TRANSPORTATION
STATE ROUTE SECTIONS ON CONTINUOUS MILEAGE STATIONING

DISTRICT 4
COUNTY PORTAGE
ROUTE SR 82



PERPETUATION

VISIBLE
FIXED
POINTS


STREET NAME _____
SECTION IDENTIFICATION _____
SECTION LENGTH _____
SURFACE TYPE & WIDTH _____
BASE TYPE & WIDTH _____
YEAR _____
PROJECT NUMBER _____

VISIBLE
FIXED
POINTS

STREET NAME _____
SECTION IDENTIFICATION _____
SECTION LENGTH _____
SURFACE TYPE & WIDTH _____
BASE TYPE & WIDTH _____
YEAR _____
PROJECT NUMBER _____

STATE OF OHIO - DEPARTMENT OF TRANSPORTATION
STATE ROUTE SECTIONS ON CONTINUOUS MILEAGE STATIONING

DISTRICT 4
COUNTY PORTAGE
ROUTE SR 82



PERPETUATION

