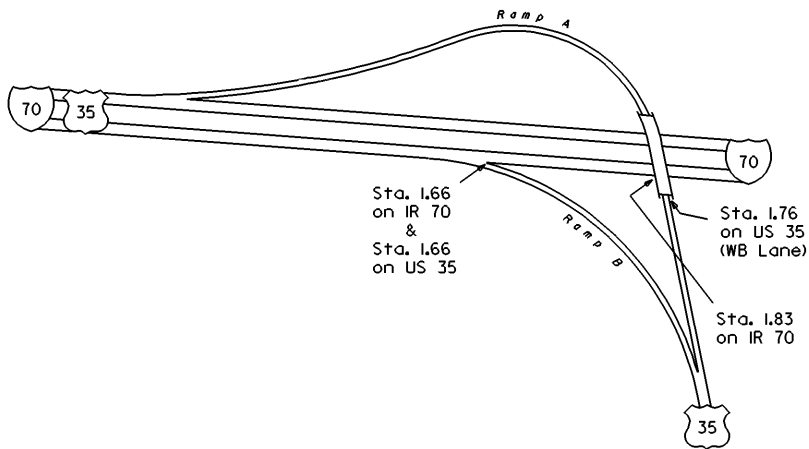


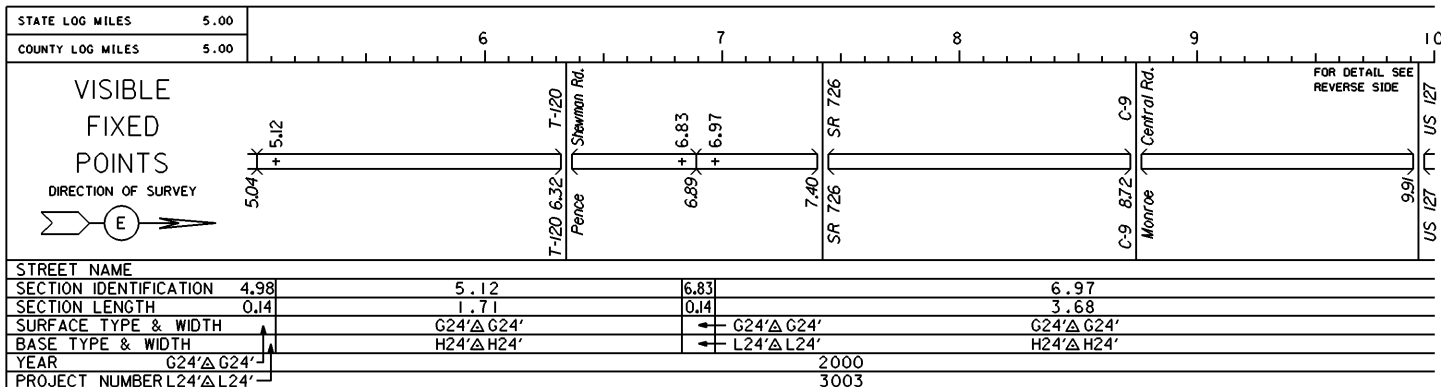


INTERCHANGE  
IR 70 & US 35  
PREBLE COUNTY  
INTERCHANGE ID NUMBER = 075400



STATE OF OHIO - DEPARTMENT OF TRANSPORTATION  
STATE ROUTE SECTIONS ON CONTINUOUS MILEAGE STATIONING

DISTRICT 8  
COUNTY PREBLE  
ROUTE IR 70



PERPETUATION

VISIBLE  
FIXED  
POINTS

---

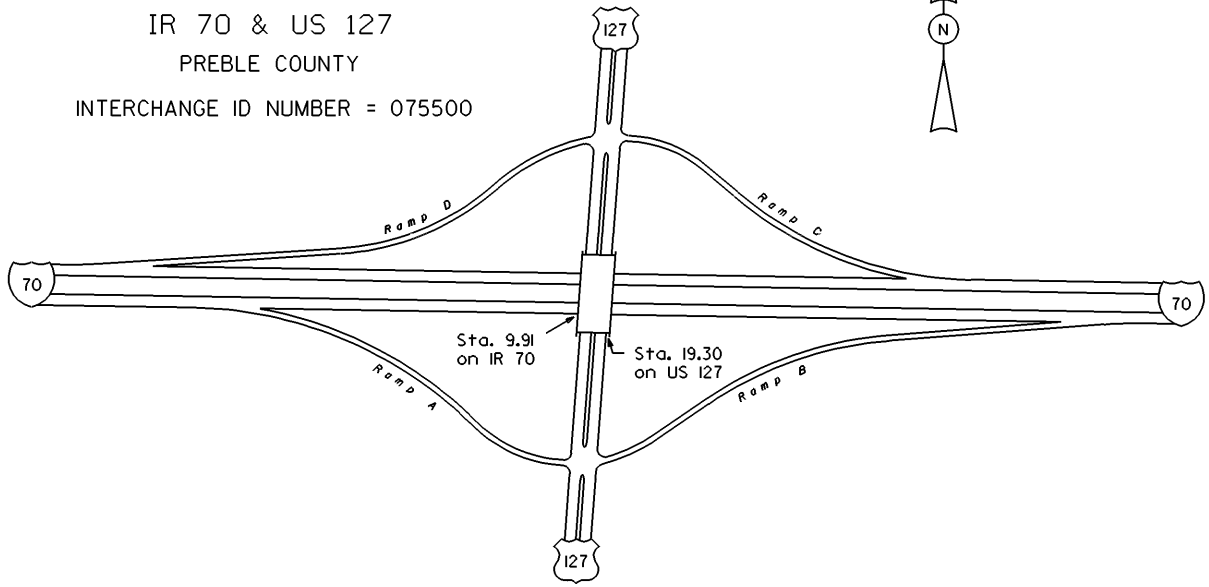
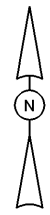
STREET NAME  
SECTION IDENTIFICATION  
SECTION LENGTH  
SURFACE TYPE & WIDTH  
BASE TYPE & WIDTH  
YEAR  
PROJECT NUMBER

VISIBLE  
FIXED  
POINTS

---


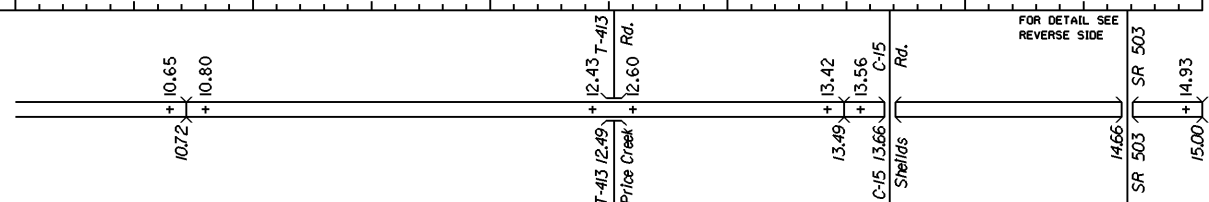
STREET NAME  
SECTION IDENTIFICATION  
SECTION LENGTH  
SURFACE TYPE & WIDTH  
BASE TYPE & WIDTH  
YEAR  
PROJECT NUMBER

INTERCHANGE  
IR 70 & US 127  
PREBLE COUNTY  
INTERCHANGE ID NUMBER = 075500



STATE OF OHIO - DEPARTMENT OF TRANSPORTATION  
STATE ROUTE SECTIONS ON CONTINUOUS MILEAGE STATIONING

DISTRICT 8  
COUNTY PREBLE  
ROUTE IR 70

STATE LOG MILES	10.00										
COUNTY LOG MILES	10.00										
VISIBLE FIXED POINTS DIRECTION OF SURVEY 											
STREET NAME											
SECTION IDENTIFICATION	6.97	10.65	10.80			12.43	12.60	13.42	13.56		14.93
SECTION LENGTH	3.68	0.15	1.63			0.17	0.82	0.14	1.37		0.18
SURFACE TYPE & WIDTH	G24'Δ G24'	← G24'Δ G24'	G24'Δ G24'	G24'Δ G24'	→ G24'Δ G24'	→ G24'Δ G24'	→ G24'Δ G24'	← G24'Δ G24'	G24'Δ G24'	G24'Δ G24'	G24'Δ G24'
BASE TYPE & WIDTH	H24'Δ H24'	← L24'Δ L24'	H24'Δ H24'	L24'Δ L24'	→ H24'Δ H24'	→ H24'Δ H24'	→ L24'Δ L24'	← L24'Δ L24'	H24'Δ H24'	L24'Δ L24'	L24'Δ L24'
YEAR	2000										
PROJECT NUMBER	3003										

PERPETUATION

VISIBLE  
FIXED  
POINTS

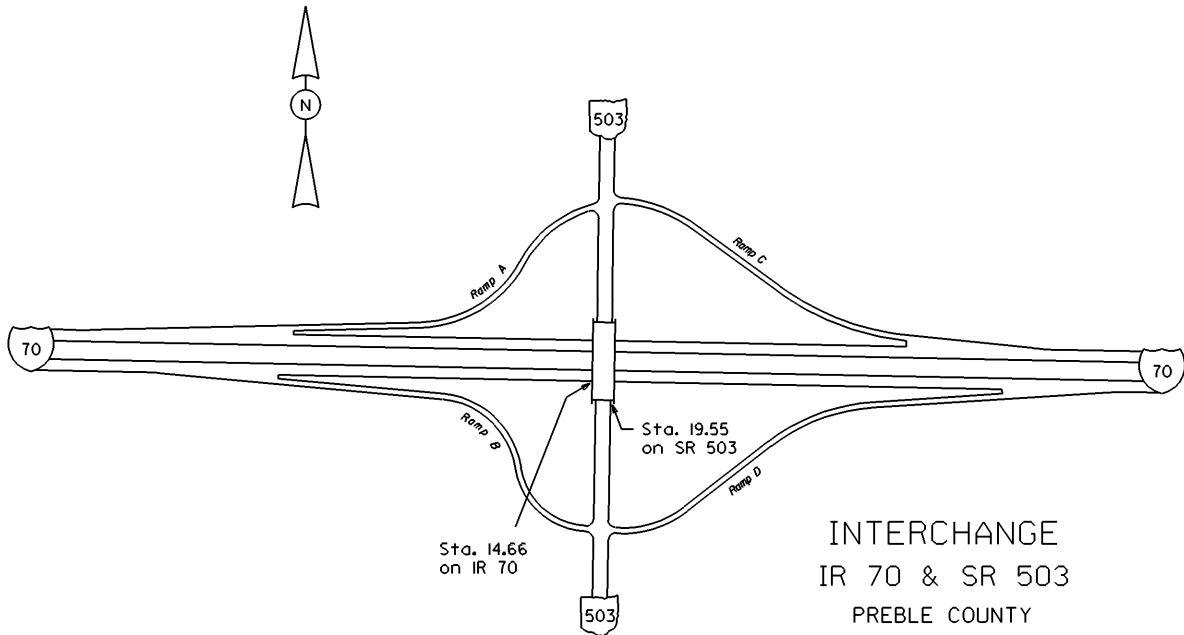
=====

STREET NAME	
SECTION IDENTIFICATION	
SECTION LENGTH	
SURFACE TYPE & WIDTH	
BASE TYPE & WIDTH	
YEAR	
PROJECT NUMBER	

VISIBLE  
FIXED  
POINTS

=====

STREET NAME	
SECTION IDENTIFICATION	
SECTION LENGTH	
SURFACE TYPE & WIDTH	
BASE TYPE & WIDTH	
YEAR	
PROJECT NUMBER	

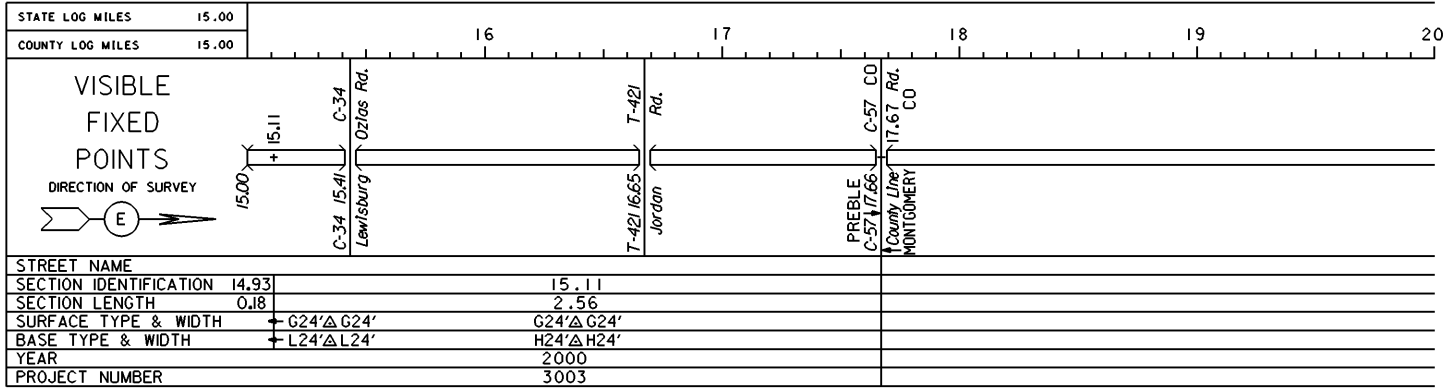


INTERCHANGE  
IR 70 & SR 503  
PREBLE COUNTY  
INTERCHANGE ID NUMBER = 075600

# STATE OF OHIO - DEPARTMENT OF TRANSPORTATION

STATE ROUTE SECTIONS ON CONTINUOUS MILEAGE STATIONING

DISTRICT	8
COUNTY	PREBLE
ROUTE	1R 70



PERPETUATION

VISIBLE

FIXED

POINTS

---



---

STREET NAME
SECTION IDENTIFICATION
SECTION LENGTH
SURFACE TYPE & WIDTH
BASE TYPE & WIDTH
YEAR
PROJECT NUMBER

VISIBLE

FIXED

POINTS

---



---

STREET NAME
SECTION IDENTIFICATION
SECTION LENGTH
SURFACE TYPE & WIDTH
BASE TYPE & WIDTH
YEAR
PROJECT NUMBER