




STATE OF OHIO - DEPARTMENT OF TRANSPORTATION
STATE ROUTE SECTIONS ON CONTINUOUS MILEAGE STATIONING

DISTRICT 9
COUNTY ROSS
ROUTE SR 41




PERPETUATION



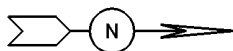
STATE OF OHIO - DEPARTMENT OF TRANSPORTATION
STATE ROUTE SECTIONS ON CONTINUOUS MILEAGE STATIONING

DISTRICT 9
COUNTY ROSS
ROUTE SR 41



VISIBLE
FIXED
POINTS

DIRECTION OF SURVEY



STREET NAME	
SECTION IDENTIFICATION	4.55
SECTION LENGTH	6.13
SURFACE TYPE & WIDTH	G20'
BASE TYPE & WIDTH	120'
YEAR	1989
PROJECT NUMBER	415

PERPETUATION

VISIBLE
FIXED
POINTS

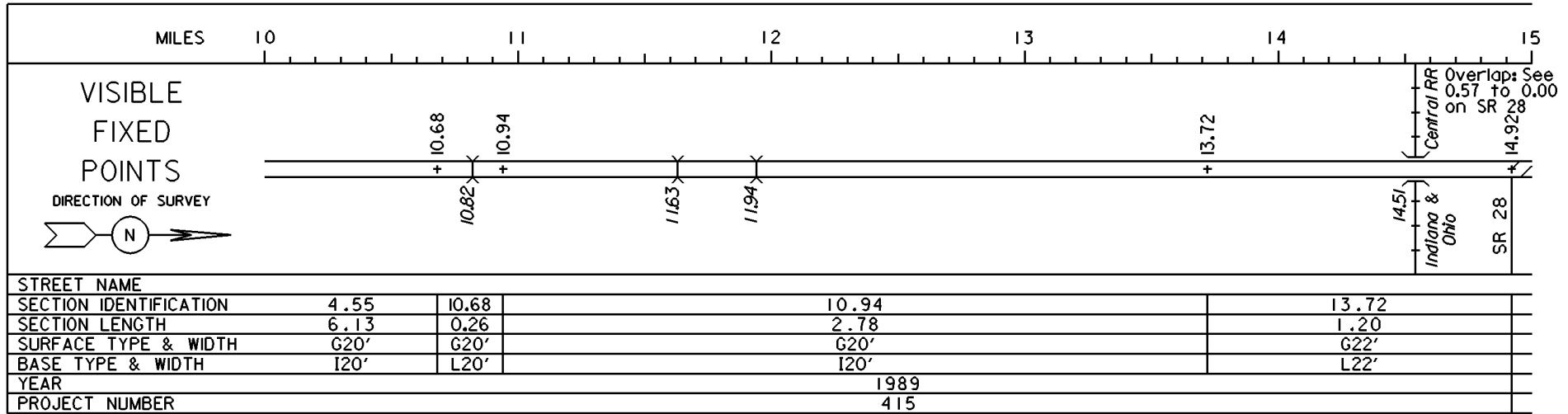
STREET NAME	
SECTION IDENTIFICATION	4.55
SECTION LENGTH	6.13
SURFACE TYPE & WIDTH	G20'
BASE TYPE & WIDTH	120'
YEAR	2005
PROJECT NUMBER	342

VISIBLE
FIXED
POINTS


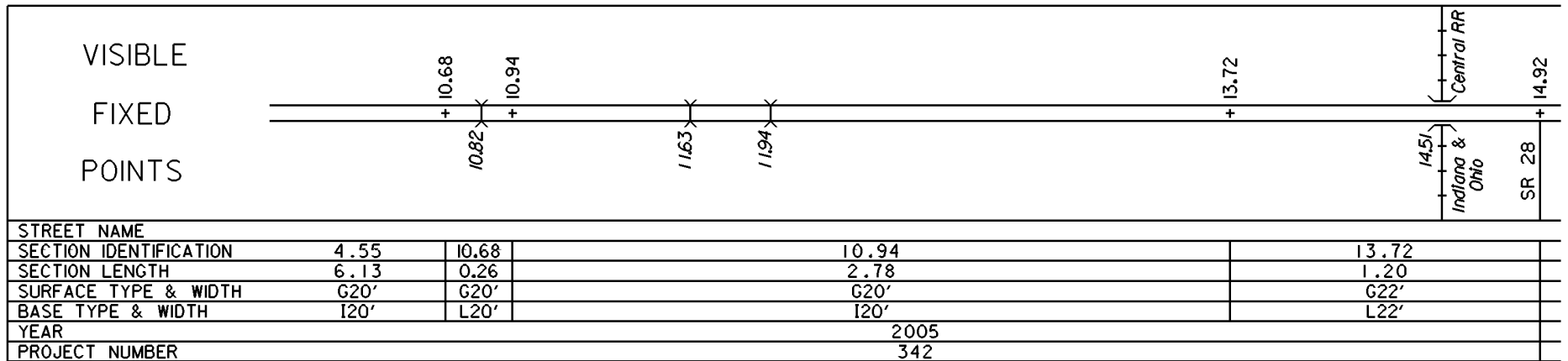
STREET NAME	
SECTION IDENTIFICATION	
SECTION LENGTH	
SURFACE TYPE & WIDTH	
BASE TYPE & WIDTH	
YEAR	
PROJECT NUMBER	

STATE OF OHIO - DEPARTMENT OF TRANSPORTATION
STATE ROUTE SECTIONS ON CONTINUOUS MILEAGE STATIONING

DISTRICT 9
COUNTY ROSS
ROUTE SR 41





PERPETUATION




STATE OF OHIO - DEPARTMENT OF TRANSPORTATION


STATE ROUTE SECTIONS ON CONTINUOUS MILEAGE STATIONING

DISTRICT 9
 COUNTY ROSS
 ROUTE SR 41

MILES	15.00	15.20	15.40	15.60	15.80	16.00	
VISIBLE FIXED POINTS DIRECTION OF SURVEY 	Overlap: See 0.57 to 0.00 on SR 28 			CO 15.49 CO ROSS HIGHLAND			
STREET NAME							
SECTION IDENTIFICATION							
SECTION LENGTH							
SURFACE TYPE & WIDTH							
BASE TYPE & WIDTH							
YEAR							
PROJECT NUMBER							

PERPETUATION

VISIBLE FIXED POINTS						
STREET NAME						
SECTION IDENTIFICATION						
SECTION LENGTH						
SURFACE TYPE & WIDTH						
BASE TYPE & WIDTH						
YEAR						
PROJECT NUMBER						

VISIBLE FIXED POINTS						
STREET NAME						
SECTION IDENTIFICATION						
SECTION LENGTH						
SURFACE TYPE & WIDTH						
BASE TYPE & WIDTH						
YEAR						
PROJECT NUMBER						