



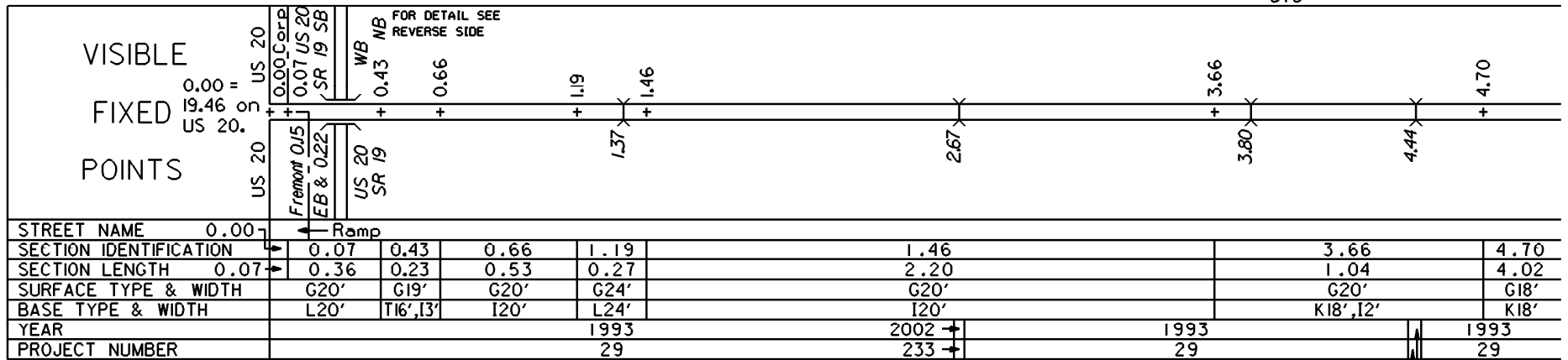
STATE OF OHIO - DEPARTMENT OF TRANSPORTATION

STATE ROUTE SECTIONS ON CONTINUOUS MILEAGE STATIONING

DISTRICT 2
 COUNTY SANDUSKY
 ROUTE SR 412

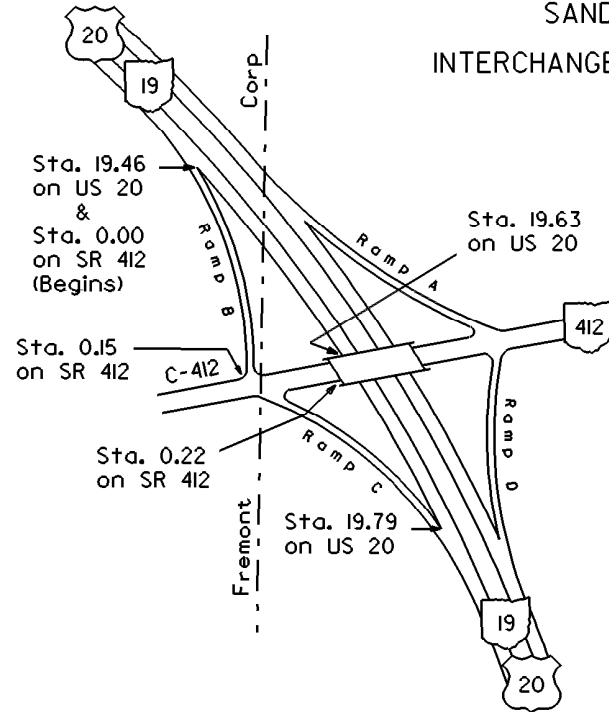


PERPETUATION



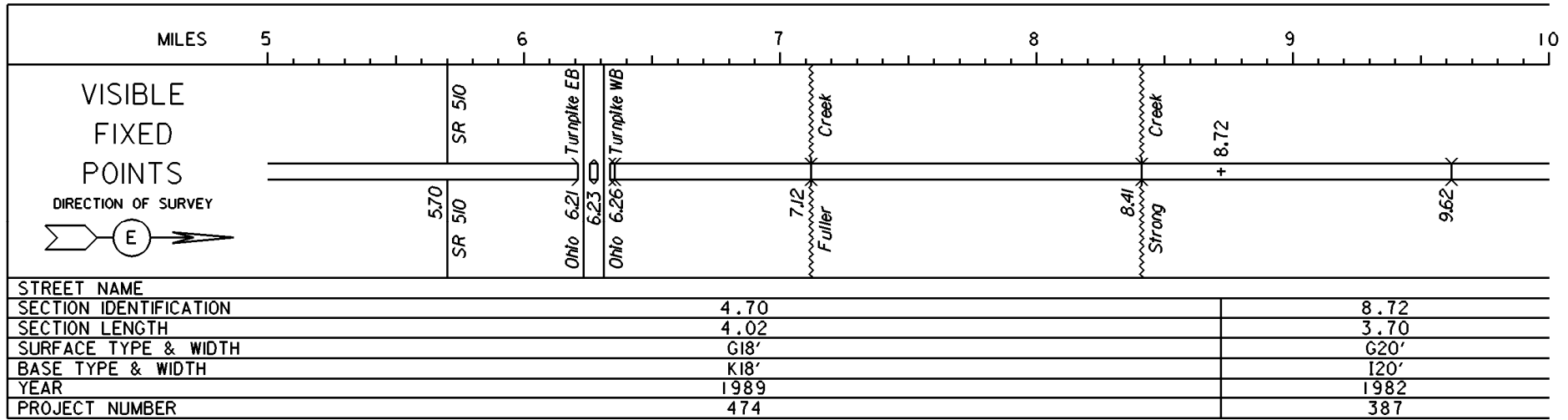


INTERCHANGE
US 20, SR 19 & SR 412
SANDUSKY COUNTY
INTERCHANGE ID NUMBER = 079100

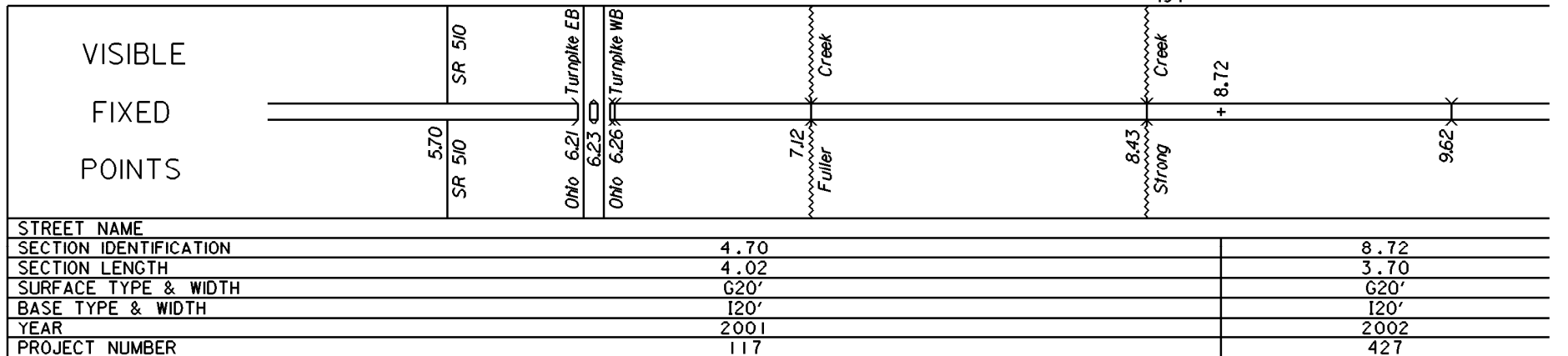
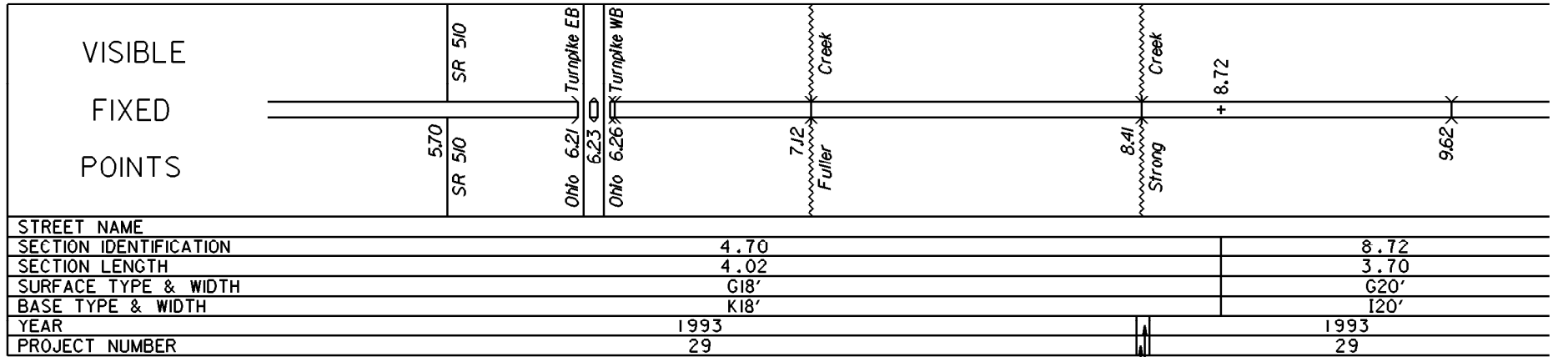


STATE OF OHIO - DEPARTMENT OF TRANSPORTATION
STATE ROUTE SECTIONS ON CONTINUOUS MILEAGE STATIONING

DISTRICT 2
COUNTY SANDUSKY
ROUTE SR 412

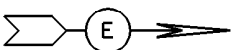


PERPETUATION

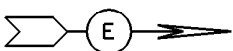


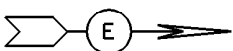
STATE OF OHIO - DEPARTMENT OF TRANSPORTATION
STATE ROUTE SECTIONS ON CONTINUOUS MILEAGE STATIONING

DISTRICT 2
COUNTY SANDUSKY
ROUTE SR 412

	MILES	10.00	10.50	11.00	11.50	12.00	12.50
VISIBLE FIXED POINTS DIRECTION OF SURVEY 						12.42 = 11.66 on SR 101	SR 101 12.42 + SR 101
STREET NAME							
SECTION IDENTIFICATION		8.72					
SECTION LENGTH		3.70					
SURFACE TYPE & WIDTH		G20'					
BASE TYPE & WIDTH		I20'					
YEAR		1982					
PROJECT NUMBER		387					

PERPETUATION

	MILES	10.00	10.50	11.00	11.50	12.00	12.50
VISIBLE FIXED POINTS DIRECTION OF SURVEY 						12.42 = 11.66 on SR 101	SR 101 12.42 + SR 101
STREET NAME							
SECTION IDENTIFICATION		8.72					
SECTION LENGTH		3.70					
SURFACE TYPE & WIDTH		G20'					
BASE TYPE & WIDTH		I20'					
YEAR		1993					
PROJECT NUMBER		29					

	MILES	10.00	10.50	11.00	11.50	12.00	12.50
VISIBLE FIXED POINTS DIRECTION OF SURVEY 						12.42 = 11.66 on SR 101	SR 101 12.42 + SR 101
STREET NAME							
SECTION IDENTIFICATION		8.72					
SECTION LENGTH		3.70					
SURFACE TYPE & WIDTH		G20'					
BASE TYPE & WIDTH		I20'					
YEAR		2002					
PROJECT NUMBER		427					