

STATE OF OHIO - DEPARTMENT OF TRANSPORTATION
STATE ROUTE SECTIONS ON CONTINUOUS MILEAGE STATIONING

DISTRICT 2
COUNTY SENECA
ROUTE SR 53

MILES		0	1	2	3	4	5
VISIBLE FIXED POINTS	CO	0.00					
	CO				2.87		
DIRECTION OF SURVEY							
		WYANDOT	SENECA				
STREET NAME							
SECTION IDENTIFICATION		0.00			2.87		
SECTION LENGTH		2.87			4.28		
SURFACE TYPE & WIDTH		G18'			G18'		
BASE TYPE & WIDTH		P18'			R14',L4'		
YEAR		1978			1982		
PROJECT NUMBER		152			256		

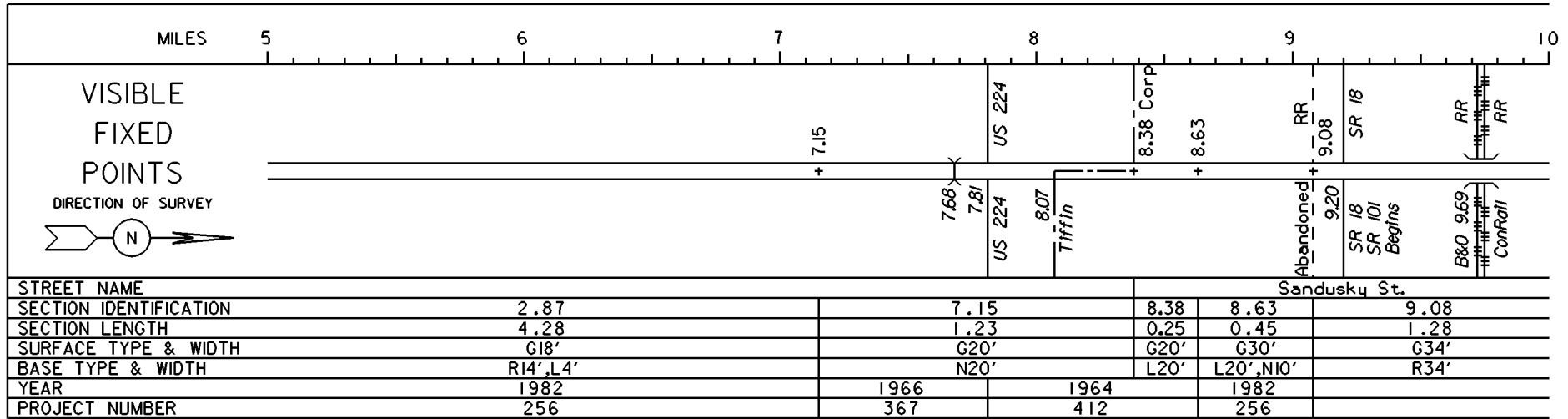
PERPETUATION

VISIBLE FIXED POINTS	CO	0.00					
	CO				2.87		
DIRECTION OF SURVEY							
		WYANDOT	SENECA				
STREET NAME							
SECTION IDENTIFICATION		0.00			2.87		
SECTION LENGTH		2.87			4.28		
SURFACE TYPE & WIDTH		G18'			G20'		
BASE TYPE & WIDTH		P18'			R14',L6'		
YEAR		1987			1988		
PROJECT NUMBER		71			543		

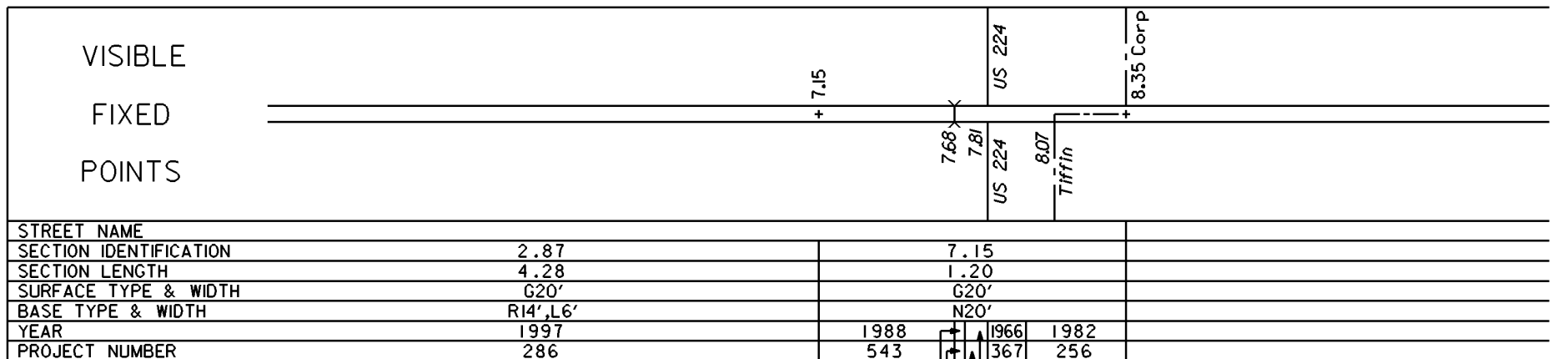
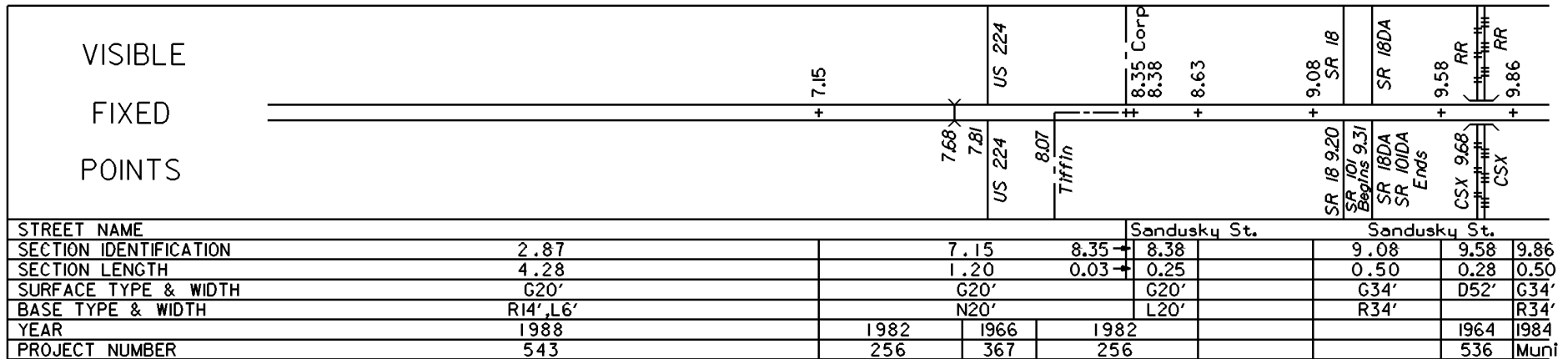
VISIBLE FIXED POINTS	CO	0.00					
	CO				2.87		
DIRECTION OF SURVEY							
		WYANDOT	SENECA				
STREET NAME							
SECTION IDENTIFICATION		0.00			2.87		
SECTION LENGTH		2.87			4.28		
SURFACE TYPE & WIDTH		G18'			G20'		
BASE TYPE & WIDTH		P18'			R14',L6'		
YEAR					1997		
PROJECT NUMBER					286		

STATE OF OHIO - DEPARTMENT OF TRANSPORTATION
STATE ROUTE SECTIONS ON CONTINUOUS MILEAGE STATIONING

DISTRICT 2
COUNTY SENECA
ROUTE SR 53



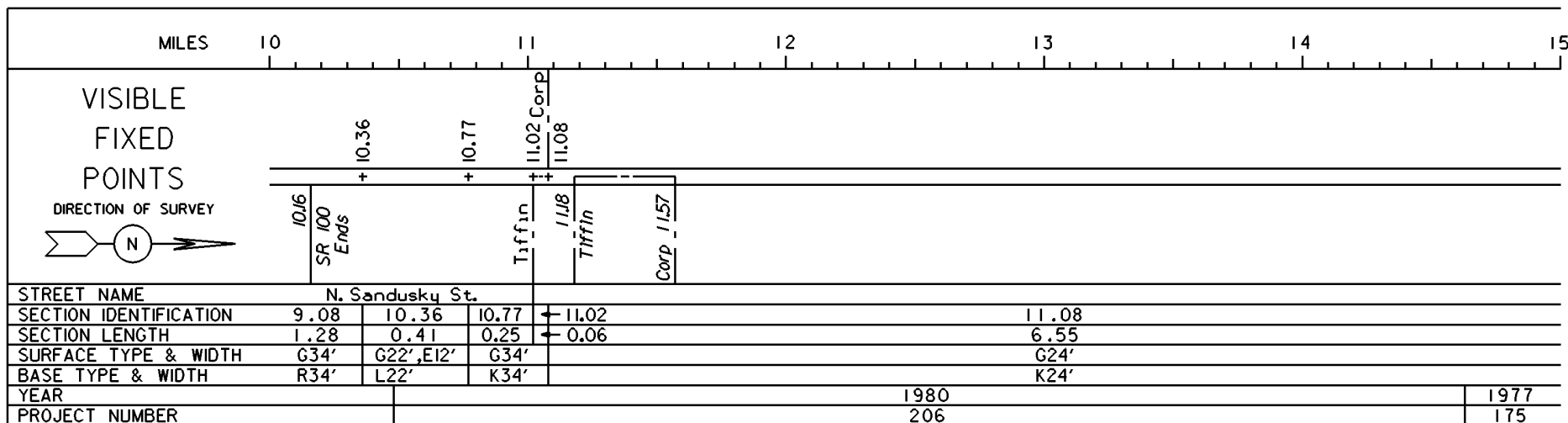
PERPETUATION




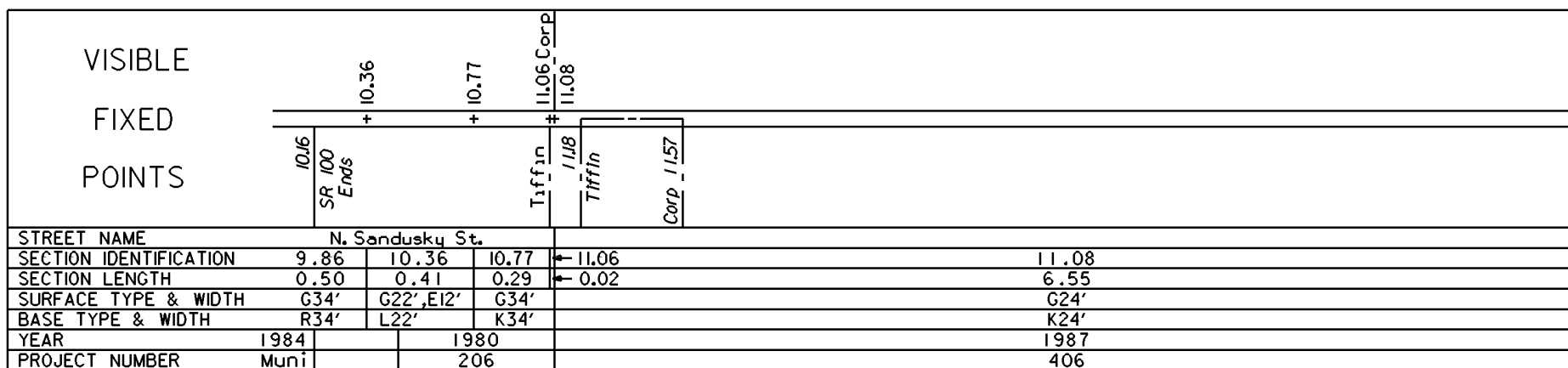
1992
792
1988
543

STATE OF OHIO - DEPARTMENT OF TRANSPORTATION
STATE ROUTE SECTIONS ON CONTINUOUS MILEAGE STATIONING

DISTRICT 2
COUNTY SENECA
ROUTE SR 53

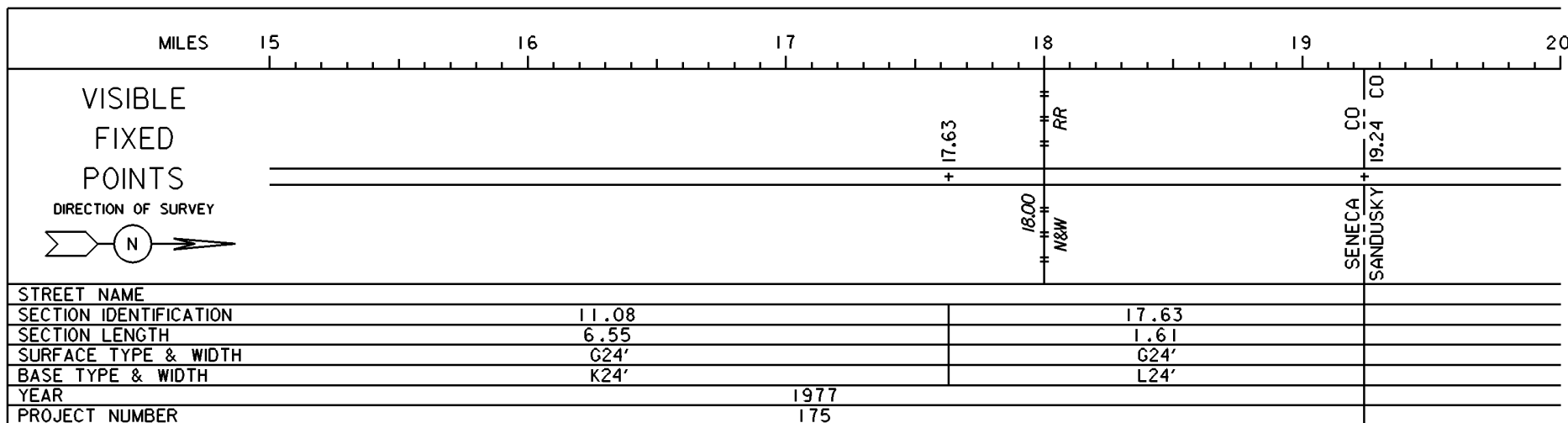


PERPETUATION



STATE OF OHIO - DEPARTMENT OF TRANSPORTATION
STATE ROUTE SECTIONS ON CONTINUOUS MILEAGE STATIONING

DISTRICT 2
COUNTY SENECA
ROUTE SR 53



PERPETUATION

