

STATE OF OHIO - DEPARTMENT OF TRANSPORTATION  
STATE ROUTE SECTIONS ON CONTINUOUS MILEAGE STATIONING

DISTRICT 2  
COUNTY SENECA  
ROUTE SR 587

	MILES	0	1	2	3	4	5	
VISIBLE FIXED POINTS  DIRECTION OF SURVEY 	CO	0.00			RR		4.67 Corp + 4.75	
	WYANDOT SENECA				2.89 Penn Cen		New Ruegel	
STREET NAME							Perry St.	
SECTION IDENTIFICATION				0.00			4.67 → 4.75	
SECTION LENGTH				4.67			0.08 → 0.48	
SURFACE TYPE & WIDTH				G20'			G22' → G40'	
BASE TYPE & WIDTH				K20'			K20',L2' → K40'	
YEAR				1972			1997	
PROJECT NUMBER				96			817	

PERPETUATION

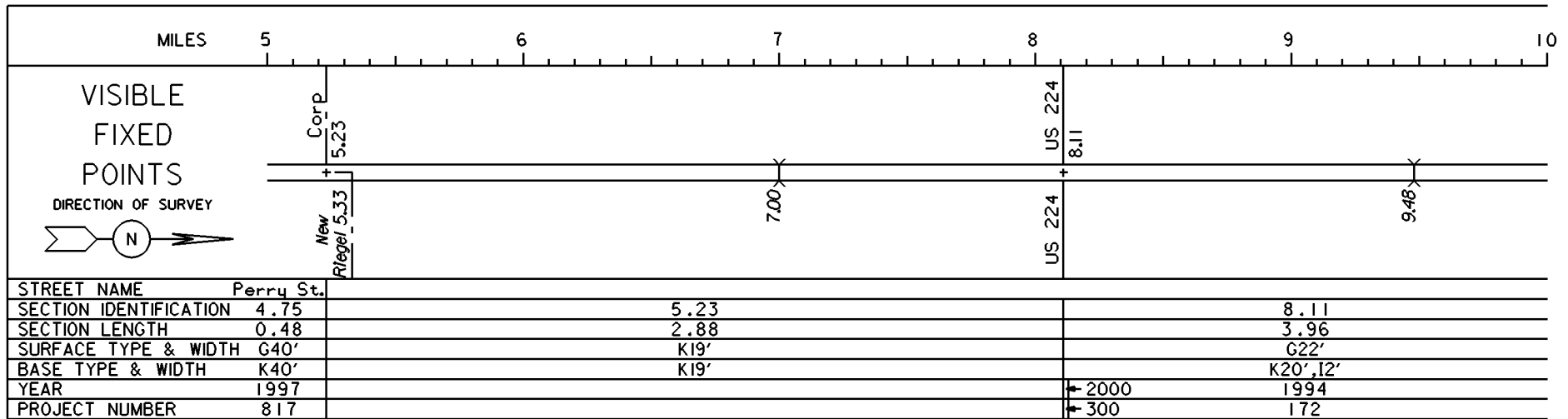
	MILES	0	1	2	3	4	5	
VISIBLE FIXED POINTS  DIRECTION OF SURVEY 	CO	0.00					4.67 Corp + 4.75	
	WYANDOT SENECA						New Ruegel	
STREET NAME							Perry St.	
SECTION IDENTIFICATION				0.00				
SECTION LENGTH				4.67				
SURFACE TYPE & WIDTH				G22'				
BASE TYPE & WIDTH				K20',L2'				
YEAR				1985				
PROJECT NUMBER				237				

	MILES	0	1	2	3	4	5	
VISIBLE FIXED POINTS  DIRECTION OF SURVEY 	CO	0.00					4.67 Corp + 4.75	
	WYANDOT SENECA						New Ruegel	
STREET NAME							Perry St.	
SECTION IDENTIFICATION				0.00				
SECTION LENGTH				4.67				
SURFACE TYPE & WIDTH				G22'				
BASE TYPE & WIDTH				K20',L2'				
YEAR				1997				
PROJECT NUMBER				817				



STATE OF OHIO - DEPARTMENT OF TRANSPORTATION

STATE ROUTE SECTIONS ON CONTINUOUS MILEAGE STATIONING

DISTRICT 2  
 COUNTY SENECA  
 ROUTE SR 587



PERPETUATION



STATE OF OHIO - DEPARTMENT OF TRANSPORTATION  
STATE ROUTE SECTIONS ON CONTINUOUS MILEAGE STATIONING

DISTRICT 2  
COUNTY SENECA  
ROUTE SR 587

MILES		10.00	10.50	11.00	11.50	12.00	12.50	
VISIBLE FIXED POINTS							12.24 = 2.45 on SR 18	
							Fosteria SR 18	12.24
STREET NAME								
SECTION IDENTIFICATION		8.11				12.07		
SECTION LENGTH		3.96				0.17		
SURFACE TYPE & WIDTH		G22'						
BASE TYPE & WIDTH		K20',12'						
YEAR		1994		1996		1994		
PROJECT NUMBER		172		449		172		

PERPETUATION

VISIBLE FIXED POINTS							12.24 = 2.45 on SR 18	
							Fosteria SR 18	12.24
STREET NAME								
SECTION IDENTIFICATION		8.11		11.43		12.07		
SECTION LENGTH		3.32		0.14		0.17		
SURFACE TYPE & WIDTH		G22'						
BASE TYPE & WIDTH		K20',12'						
YEAR		1994		1996		1994		
PROJECT NUMBER		172		449		172		

VISIBLE FIXED POINTS								
STREET NAME								
SECTION IDENTIFICATION								
SECTION LENGTH								
SURFACE TYPE & WIDTH								
BASE TYPE & WIDTH								
YEAR								
PROJECT NUMBER								