

STATE OF OHIO - DEPARTMENT OF TRANSPORTATION

STATE ROUTE SECTIONS ON CONTINUOUS MILEAGE STATIONING

DISTRICT 7
 COUNTY SHELBY
 ROUTE SR 47

MILES	0	1	2	3	4	5
VISIBLE FIXED POINTS	CO 0.00 +	CO 0.08 +			SR 66 3.92 +	
DIRECTION OF SURVEY						
STREET NAME						
SECTION IDENTIFICATION	0.00	0.08			3.92	
SECTION LENGTH	0.08	3.84			2.51	
SURFACE TYPE & WIDTH	G24'	G24'			G24'	
BASE TYPE & WIDTH	L24'	I2', T20', I2'			I24'	
YEAR	2002	1999			1996	
PROJECT NUMBER	384	329			220	

PERPETUATION

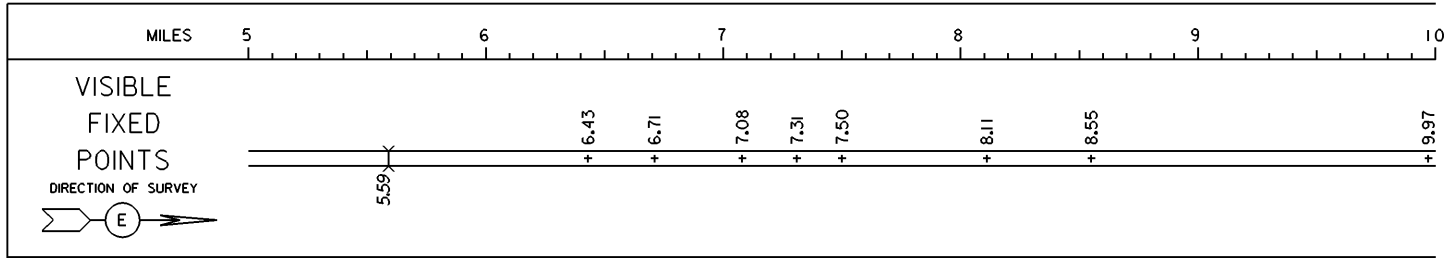
VISIBLE FIXED POINTS	
STREET NAME	
SECTION IDENTIFICATION	
SECTION LENGTH	
SURFACE TYPE & WIDTH	
BASE TYPE & WIDTH	
YEAR	
PROJECT NUMBER	

VISIBLE FIXED POINTS	
STREET NAME	
SECTION IDENTIFICATION	
SECTION LENGTH	
SURFACE TYPE & WIDTH	
BASE TYPE & WIDTH	
YEAR	
PROJECT NUMBER	

STATE OF OHIO - DEPARTMENT OF TRANSPORTATION

STATE ROUTE SECTIONS ON CONTINUOUS MILEAGE STATIONING

DISTRICT 7
 COUNTY SHELBY
 ROUTE SR 47



STREET NAME										
SECTION IDENTIFICATION	3.92	6.43	6.71	7.08	7.31	7.50	8.11	8.55	9.97	
SECTION LENGTH	2.51	0.28	0.37	0.23	0.19	0.61	0.44	1.42	0.45	
SURFACE TYPE & WIDTH	G24'	G24'	G24'	G24'	G24'	G24'	G24'	G24'	G24'	G24'
BASE TYPE & WIDTH	I24'	T16',18'	I24'	T16',18'	I24'	I4',T16',14'	I24'	I4',T16',14'	I24'	I24'
YEAR	1996					1999				
PROJECT NUMBER	220					330				

PERPETUATION

VISIBLE
 FIXED
 POINTS

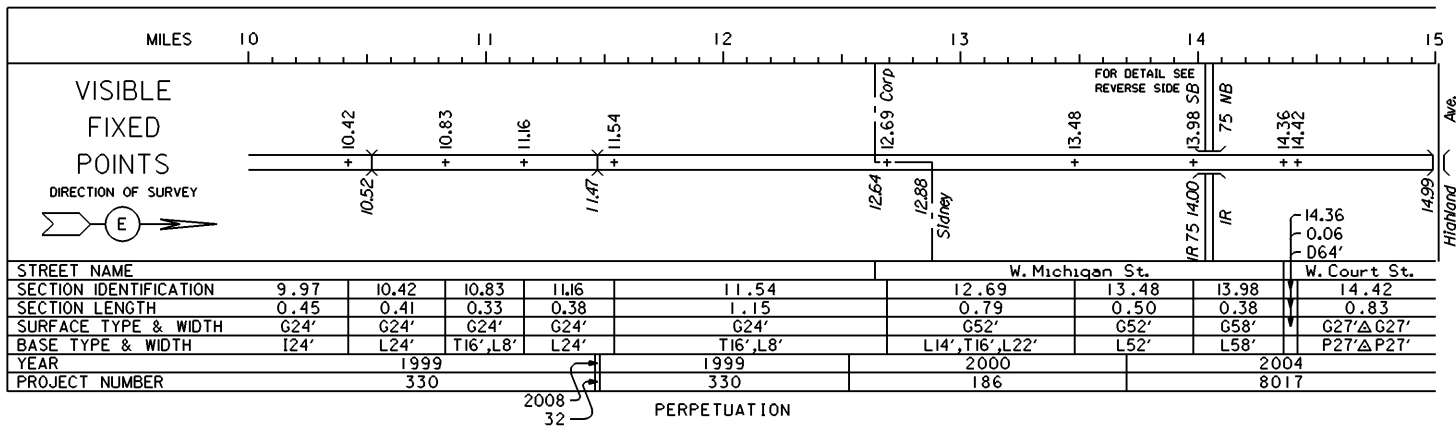
STREET NAME
 SECTION IDENTIFICATION
 SECTION LENGTH
 SURFACE TYPE & WIDTH
 BASE TYPE & WIDTH
 YEAR
 PROJECT NUMBER

VISIBLE
 FIXED
 POINTS

STREET NAME
 SECTION IDENTIFICATION
 SECTION LENGTH
 SURFACE TYPE & WIDTH
 BASE TYPE & WIDTH
 YEAR
 PROJECT NUMBER

STATE OF OHIO - DEPARTMENT OF TRANSPORTATION
STATE ROUTE SECTIONS ON CONTINUOUS MILEAGE STATIONING

DISTRICT 7
COUNTY SHELBY
ROUTE SR 47



VISIBLE
FIXED
POINTS

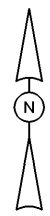
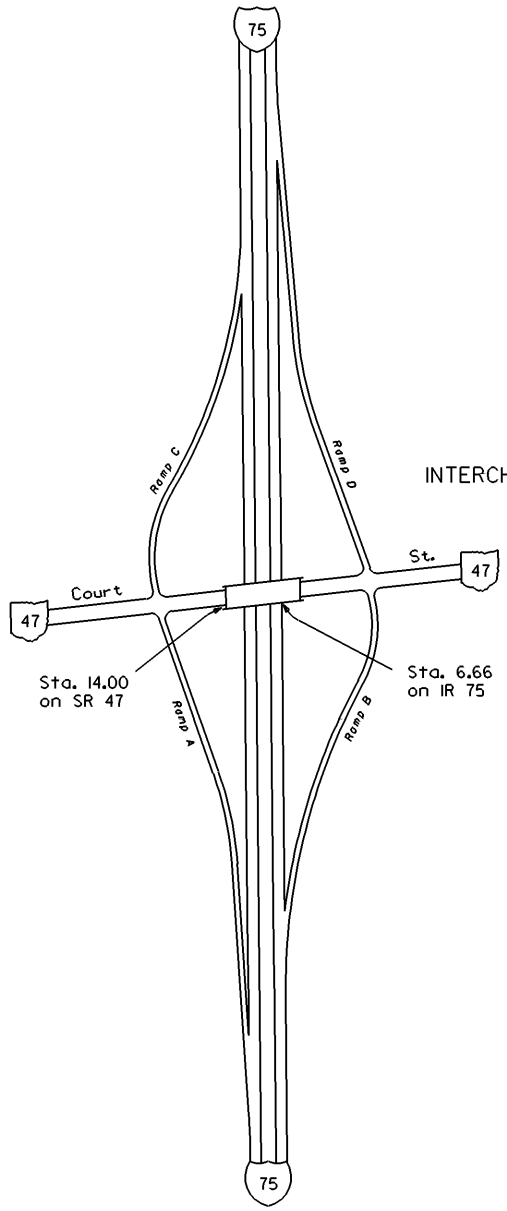
=====

STREET NAME
SECTION IDENTIFICATION
SECTION LENGTH
SURFACE TYPE & WIDTH
BASE TYPE & WIDTH
YEAR
PROJECT NUMBER

VISIBLE
FIXED
POINTS

=====


STREET NAME
SECTION IDENTIFICATION
SECTION LENGTH
SURFACE TYPE & WIDTH
BASE TYPE & WIDTH
YEAR
PROJECT NUMBER



INTERCHANGE
IR 75 & SR 47
SHELBY COUNTY
INTERCHANGE ID NUMBER = 080400


STATE OF OHIO - DEPARTMENT OF TRANSPORTATION
STATE ROUTE SECTIONS ON CONTINUOUS MILEAGE STATIONING

DISTRICT 7
COUNTY SHELBY
ROUTE SR 47




PERPETUATION

VISIBLE
FIXED
POINTS



STREET NAME	
SECTION IDENTIFICATION	
SECTION LENGTH	
SURFACE TYPE & WIDTH	
BASE TYPE & WIDTH	
YEAR	
PROJECT NUMBER	


VISIBLE
FIXED
POINTS



STREET NAME	
SECTION IDENTIFICATION	
SECTION LENGTH	
SURFACE TYPE & WIDTH	
BASE TYPE & WIDTH	
YEAR	
PROJECT NUMBER	

STATE OF OHIO - DEPARTMENT OF TRANSPORTATION
STATE ROUTE SECTIONS ON CONTINUOUS MILEAGE STATIONING

DISTRICT 7
COUNTY SHELBY
ROUTE SR 47



PERPETUATION

VISIBLE
FIXED
POINTS

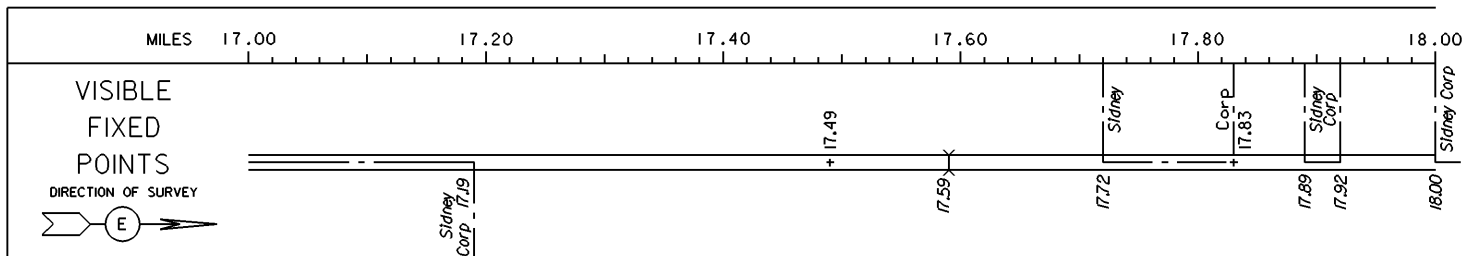
STREET NAME
SECTION IDENTIFICATION
SECTION LENGTH
SURFACE TYPE & WIDTH
BASE TYPE & WIDTH
YEAR
PROJECT NUMBER

VISIBLE
FIXED
POINTS

STREET NAME
SECTION IDENTIFICATION
SECTION LENGTH
SURFACE TYPE & WIDTH
BASE TYPE & WIDTH
YEAR
PROJECT NUMBER

STATE OF OHIO - DEPARTMENT OF TRANSPORTATION
STATE ROUTE SECTIONS ON CONTINUOUS MILEAGE STATIONING

DISTRICT 7
COUNTY SHELBY
ROUTE SR 47



STREET NAME		Bellefontaine Rd.	
SECTION IDENTIFICATION	16.66	17.49	17.83
SECTION LENGTH	0.83	0.34	0.24
SURFACE TYPE & WIDTH	G24'	G24'	G24'
BASE TYPE & WIDTH	N16',L8'	L24'	N16',L8'
YEAR	2000		
PROJECT NUMBER	398		

PERPETUATION

VISIBLE
FIXED
POINTS

STREET NAME	
SECTION IDENTIFICATION	
SECTION LENGTH	
SURFACE TYPE & WIDTH	
BASE TYPE & WIDTH	
YEAR	
PROJECT NUMBER	

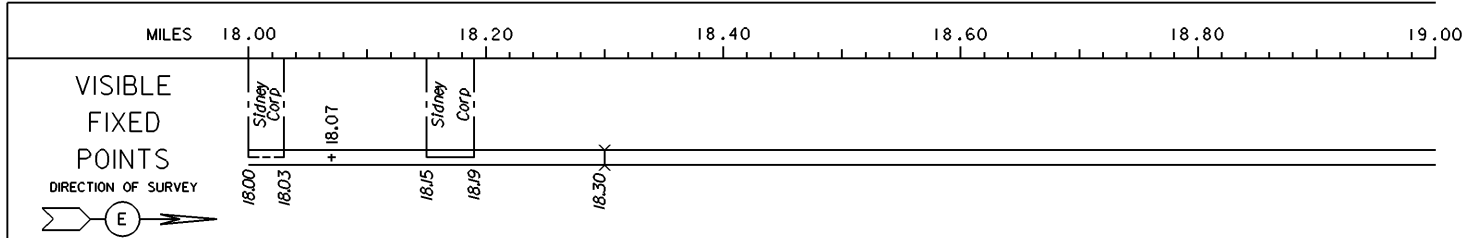
VISIBLE
FIXED
POINTS

STREET NAME	
SECTION IDENTIFICATION	
SECTION LENGTH	
SURFACE TYPE & WIDTH	
BASE TYPE & WIDTH	
YEAR	
PROJECT NUMBER	

STATE OF OHIO - DEPARTMENT OF TRANSPORTATION

STATE ROUTE SECTIONS ON CONTINUOUS MILEAGE STATIONING

DISTRICT 7
 COUNTY SHELBY
 ROUTE SR 47



STREET NAME		Bellefontaine Rd.	
SECTION IDENTIFICATION	17.83	18.07	
SECTION LENGTH	0.24	1.55	
SURFACE TYPE & WIDTH	G24'	G24'	
BASE TYPE & WIDTH	N16',L8'	L24'	
YEAR	2000		2002
PROJECT NUMBER	398		346

PERPETUATION

VISIBLE

FIXED _____

POINTS

STREET NAME	
SECTION IDENTIFICATION	
SECTION LENGTH	
SURFACE TYPE & WIDTH	
BASE TYPE & WIDTH	
YEAR	
PROJECT NUMBER	

VISIBLE

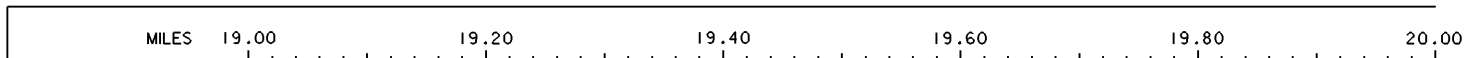
FIXED _____

POINTS

STREET NAME	
SECTION IDENTIFICATION	
SECTION LENGTH	
SURFACE TYPE & WIDTH	
BASE TYPE & WIDTH	
YEAR	
PROJECT NUMBER	

STATE OF OHIO - DEPARTMENT OF TRANSPORTATION
STATE ROUTE SECTIONS ON CONTINUOUS MILEAGE STATIONING

DISTRICT 7
COUNTY SHELBY
ROUTE SR 47



VISIBLE
FIXED
POINTS

DIRECTION OF SURVEY



+ 19.62

STREET NAME	Bellefontaine Rd.	
SECTION IDENTIFICATION	18.07	19.62
SECTION LENGTH	1.55	0.73
SURFACE TYPE & WIDTH	G24'	G24'
BASE TYPE & WIDTH	L24'	N16', L8'
YEAR	2002	
PROJECT NUMBER	346	

PERPETUATION

VISIBLE
FIXED
POINTS

STREET NAME		
SECTION IDENTIFICATION		
SECTION LENGTH		
SURFACE TYPE & WIDTH		
BASE TYPE & WIDTH		
YEAR		
PROJECT NUMBER		

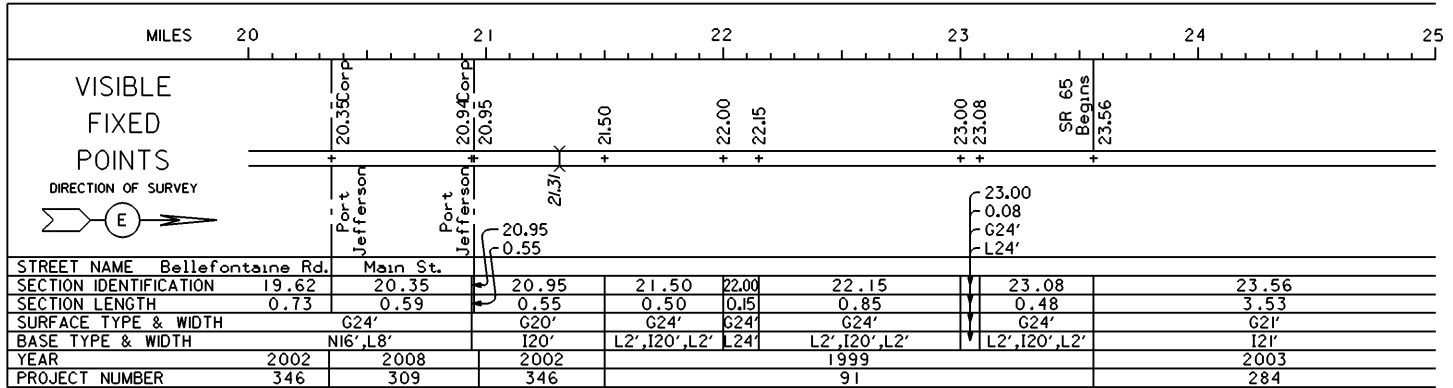
VISIBLE
FIXED
POINTS

STREET NAME		
SECTION IDENTIFICATION		
SECTION LENGTH		
SURFACE TYPE & WIDTH		
BASE TYPE & WIDTH		
YEAR		
PROJECT NUMBER		

STATE OF OHIO - DEPARTMENT OF TRANSPORTATION

STATE ROUTE SECTIONS ON CONTINUOUS MILEAGE STATIONING

DISTRICT 7
 COUNTY SHELBY
 ROUTE SR 47



PERPETUATION

VISIBLE
 FIXED
 POINTS

STREET NAME _____
 SECTION IDENTIFICATION _____
 SECTION LENGTH _____
 SURFACE TYPE & WIDTH _____
 BASE TYPE & WIDTH _____
 YEAR _____
 PROJECT NUMBER _____

VISIBLE
 FIXED
 POINTS

STREET NAME _____
 SECTION IDENTIFICATION _____
 SECTION LENGTH _____
 SURFACE TYPE & WIDTH _____
 BASE TYPE & WIDTH _____
 YEAR _____
 PROJECT NUMBER _____

STATE OF OHIO - DEPARTMENT OF TRANSPORTATION

STATE ROUTE SECTIONS ON CONTINUOUS MILEAGE STATIONING

DISTRICT 7
 COUNTY SHELBY
 ROUTE SR 47

MILES 25.00 25.50 26.00 26.50 27.00 27.50

VISIBLE
 FIXED
 POINTS

DIRECTION OF SURVEY



CO
 27.09
 CO
 SHELBY
 LOGAN

STREET NAME		
SECTION IDENTIFICATION	23.56	
SECTION LENGTH	3.53	
SURFACE TYPE & WIDTH	G21'	
BASE TYPE & WIDTH	121'	
YEAR	2003	
PROJECT NUMBER	284	

PERPETUATION

VISIBLE
 FIXED
 POINTS

STREET NAME		
SECTION IDENTIFICATION		
SECTION LENGTH		
SURFACE TYPE & WIDTH		
BASE TYPE & WIDTH		
YEAR		
PROJECT NUMBER		

VISIBLE
 FIXED
 POINTS

STREET NAME		
SECTION IDENTIFICATION		
SECTION LENGTH		
SURFACE TYPE & WIDTH		
BASE TYPE & WIDTH		
YEAR		
PROJECT NUMBER		